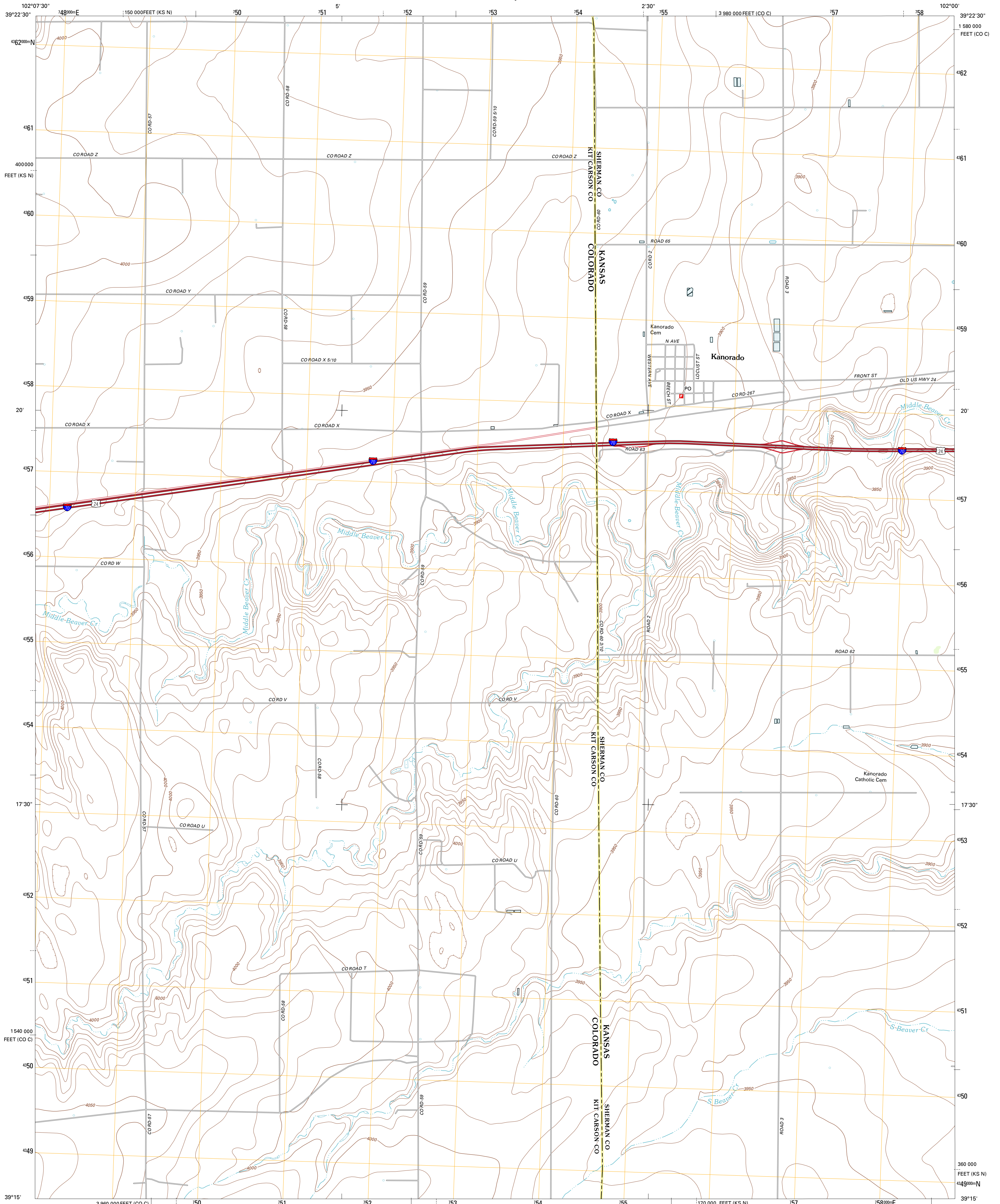




U.S. DEPARTMENT OF THE INTERIOR  
U. S. GEOLOGICAL SURVEY

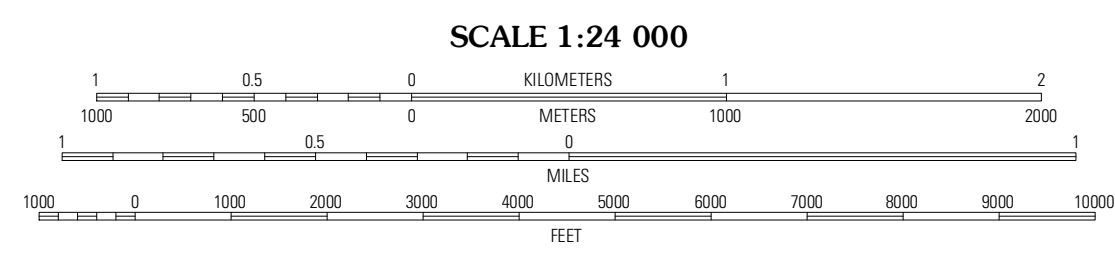
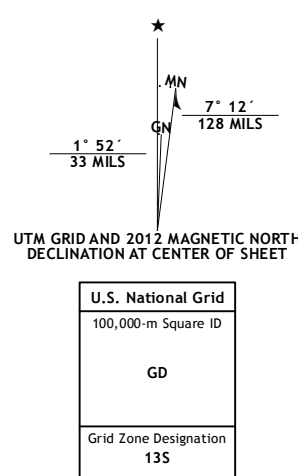


KANORADO QUADRANGLE  
KANSAS-COLORADO  
7.5-MINUTE SERIES

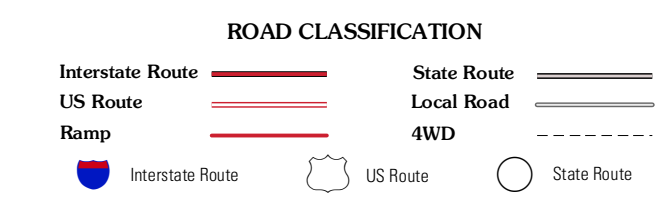
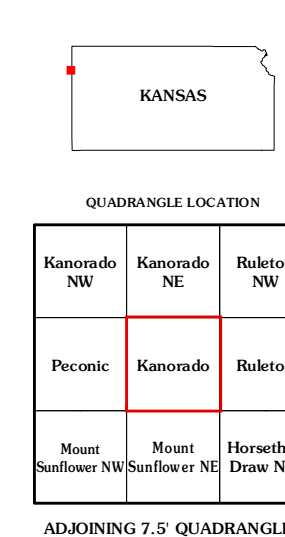


Produced by the United States Geological Survey  
North American Datum of 1983 (NAD83)  
World Geodetic System of 1984 (WGS84). Projection and  
1 000-meter grid; Universal Transverse Mercator, Zone 13S  
10 000-foot ticks; Colorado Coordinate System of 1983  
(central zone), Kansas Coordinate System of 1983 (north  
zone)

Imagery:.....NAIP, July 2009  
Roads:.....©2006-2011, TomTom  
Names:.....GNS, 2012  
Hydrography:.....National Hydrography Dataset, 2009  
Contours:.....National Elevation Dataset, 2006  
Boundaries:.....Census, IBWC, IBC, USGS, 1972 - 2012  
Public Land Survey System:.....BLM, 2006 - 2008



SCALE 1:24 000  
CONTOUR INTERVAL 10 FEET  
NORTH AMERICAN VERTICAL DATUM OF 1988  
This map was produced to conform with the  
National Geospatial Program US Topo Product Standard, 2011.  
A metadata file associated with this product is draft version 0.6.4



KANORADO, KS-CO  
2012