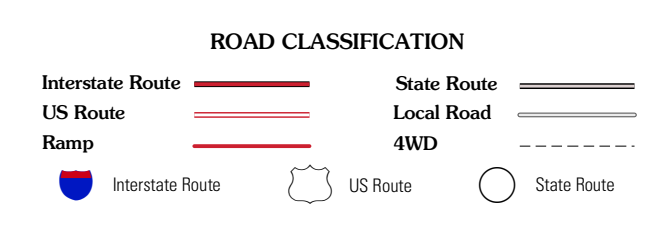
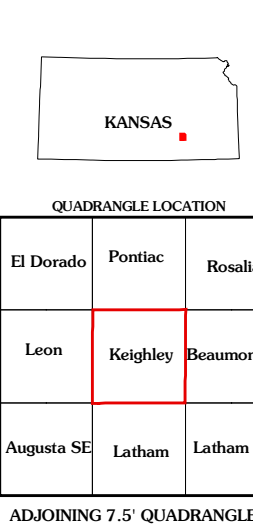
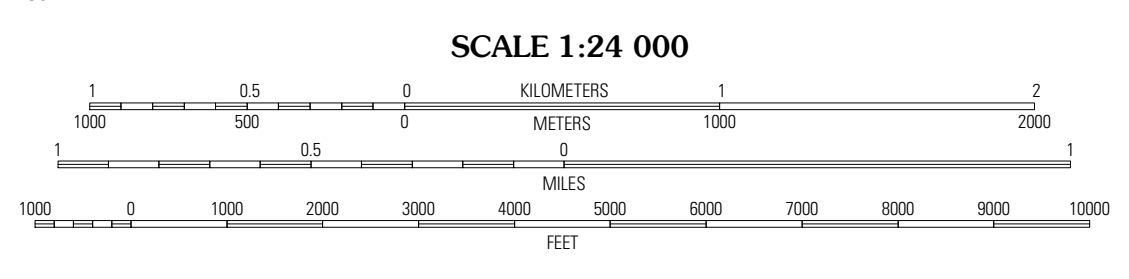
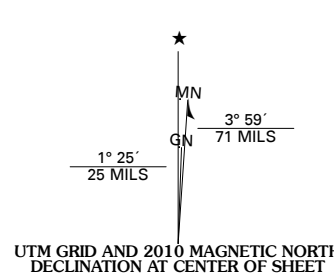




Produced by the United States Geological Survey
North American Datum of 1983 (NAD83)
World Geodetic System of 1984 (WGS84). Projection and
1 000-meter grid: Universal Transverse Mercator, Zone 14S
10 000-foot ticks: Kansas Coordinate System of 1983
(south zone)



Imagery.....NAIP, June 2008
Roads.....National Transportation Dataset, 2008
Names.....GNS, 2008
Hydrography.....National Hydrography Dataset, 2008
Contours.....National Elevation Dataset, 2006

U.S. National Grid	
100,000-m Square ID	700
7.5	06
PG	06
Grid Zone Designation	
14S	

This map was produced to conform with version 0.5.10 of the
draft USGS Standards for 7.5-Minute Quadrangle Maps.
A metadata file associated with this product is also draft version 0.5.10

KEIGHLEY, KS
2010

ADJOINING 7.5 QUADRANGLES