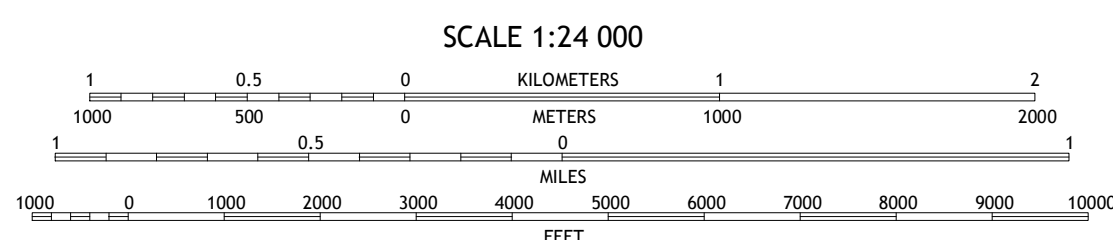
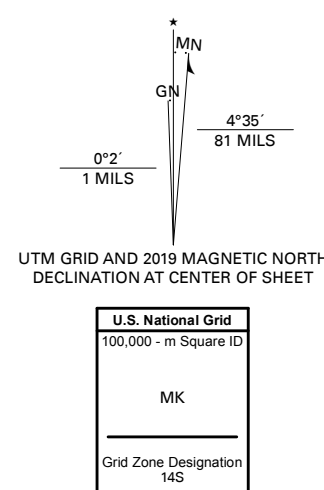
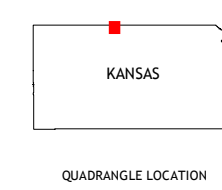


Produced by the United States Geological Survey
North American Datum of 1983 (NAD83)
World Geodetic System of 1984 (WGS84), Projection and
1 000 meter grid/Universal Transverse Mercator, Zone 14S
This map is not a legal document. Boundaries may be
generalized for this map scale. Private lands within government
reservations may not be shown. Obtain permission before
entering private lands.

Imagery:.....NAIP, August 2017 - September 2017
Roads:.....U.S. Census Bureau, 2018
Names:.....GNIS, 1978 - 2016
Hydrography:.....National Hydrography Dataset, 2004 - 2018
Contours:.....National Elevation Dataset, 2016
Boundaries:.....Multiple sources; see metadata file, 2016 - 2017
Public Land Survey System:.....BLM, 2016
Wetlands:.....FWS National Wetlands Inventory 1981 - 1985



CONTOUR INTERVAL 20 FEET
NORTH AMERICAN VERTICAL DATUM OF 1988
This map was produced to conform with the
National Geospatial Program US Topo Product Standard, 2011.
A metadata file associated with this product is draft version 0.6.18



QUADRANGLE LOCATION

1	2	3
4	5	6
7	8	

ADJOINING QUADRANGLES

ROAD CLASSIFICATION	
	Expressway
	Secondary Hwy
	Ramp
	Interstate Route
	US Route
	State Route
	Local Connector
	Local Road
	4WD

- 1 Republican City
- 2 Bloomington
- 3 Franklin
- 4 Kensington NW
- 5 Bachelors Run
- 6 Gretna
- 7 Kensington
- 8 Athol

