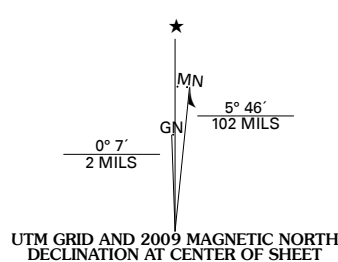


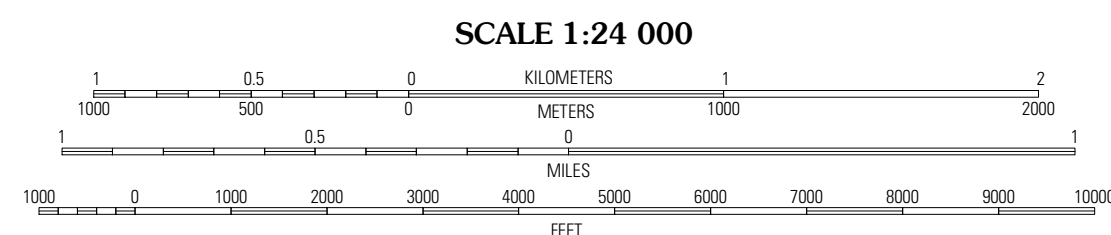


Produced by the United States Geological Survey  
North American Datum of 1983 (NAD83)  
World Geodetic System of 1984 (WGS84). Projection and  
1 000-meter grid: Universal Transverse Mercator, Zone 14S  
10 000-foot ticks: Kansas Coordinate System of 1983  
(north zone)

Imagery.....NAIP, July 2008  
Roads.....National Transportation Dataset, 2006  
Names.....GNIS, 2008  
Hydrography.....National Hydrography Dataset, 2008  
Contours.....National Elevation Dataset, 2006

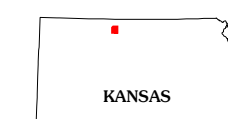


U.S. National Grid	
100,000-m Square ID	
MK	10
MJ	00
Grid Zone Designation	14S



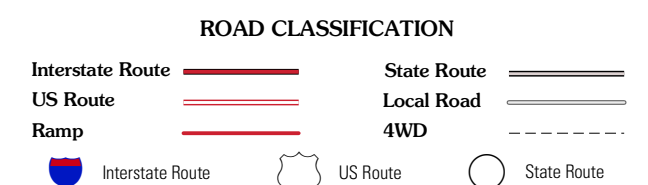
SCALE 1:24 000

CONTOUR INTERVAL 10 FEET  
This map was produced to conform with version 0.5.10 of the  
draft USGS Standards for 7.5-Minute Quadrangle Maps.  
A metadata file associated with this product is also draft version 0.5.10



QUADRANGLE LOCATION		
Phillipsburg North	Cretia	Kensington
Phillipsburg South	<b>Kirwin Reservoir</b>	Kirwin
Glade SE	Kirwin SW	Kirwin SE

ADJOINING 7.5 QUADRANGLES



**KIRWIN RESERVOIR, KS**  
2009