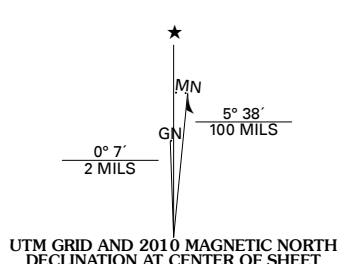


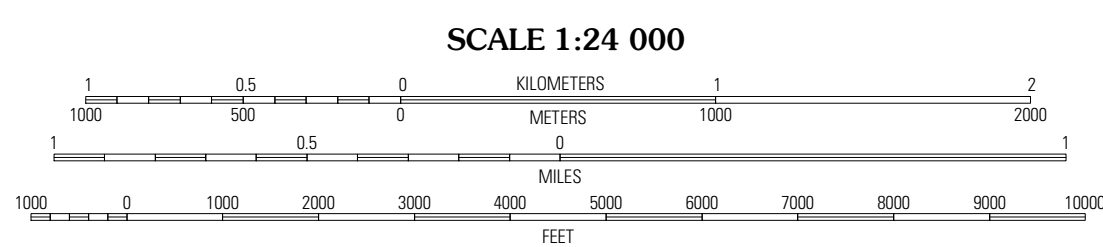


Produced by the United States Geological Survey
North American Datum of 1983 (NAD83)
World Geodetic System of 1984 (WGS84). Projection and
1 000-meter grid: Universal Transverse Mercator, Zone 14S
10 000-foot ticks: Kansas Coordinate System of 1983
(north zone)

Imagery.....National Aerial Photography, July 2008
Roads.....National Transportation Dataset, 2005 - 2006
Names.....CENS, 2008
Hydrography.....National Hydrography Dataset, 2008
Contours.....National Elevation Dataset, 2006

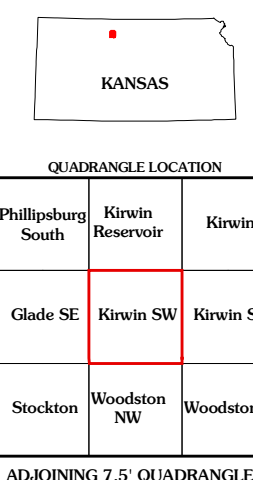


U.S. National Grid
100,000-m Square ID
MJ
Grid Zone Designation
14S



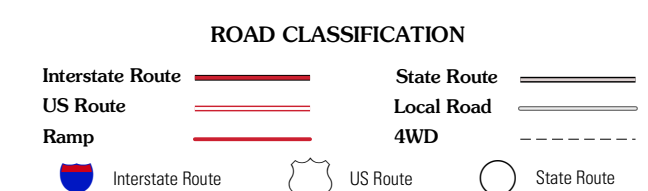
CONTOUR INTERVAL 10 FEET

This map was produced to conform with version 0.5.10 of the
draft USGS Standards for 7.5-Minute Quadrangle Maps.
A metadata file associated with this product is also draft version 0.5.10



QUADRANGLE LOCATION	
Phillipsburg South	Kirwin
Glade SE	Kirwin SW
Stockton	Woodston NW
Kirwin Reservoir	Kirwin SE
Woodston	Woodston

ADJOINING 7.5 QUADRANGLES



KIRWIN SW, KS
2010