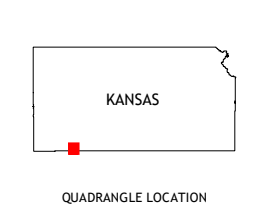
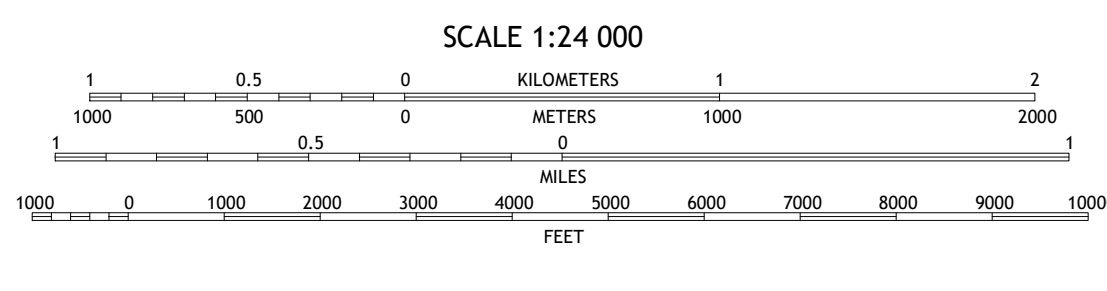
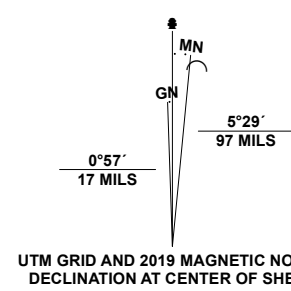


Produced by the United States Geological Survey  
North American Datum of 1983 (NAD83)  
World Geodetic System of 1984 (WGS84). Projection and  
1000-meter grid/Universal Transverse Mercator, Zone 14S  
This map is not a legal document. Boundaries may be  
generalized for this map scale. Private lands within government  
reservations may not be shown. Obtain permission before  
entering private lands.

Imagery.....NAIP, May 2017 - September 2017  
Roads.....U.S. Census Bureau, 2015 - 2018  
Names.....GNIS, 2015 - 2021  
Hydrography.....National Hydrography Dataset, 2006 - 2018  
Contours.....National Elevation Dataset, 2014  
Boundaries.....Multiple sources: see metadata file 2019 - 2021  
Public Land Survey System.....BLM, 2018 - 2021  
Wetlands.....FWS National Wetlands Inventory 1985 - 2005



1	2	3
4	5	6
7	8	

ADJOINING QUADRANGLES

- 1 Kismet
- 2 Kismet NE
- 3 Lake Meade
- 4 Kismet SW
- 5 Irish Flats
- 6 Beaver NW
- 7 Forgan
- 8 McCarne NW

