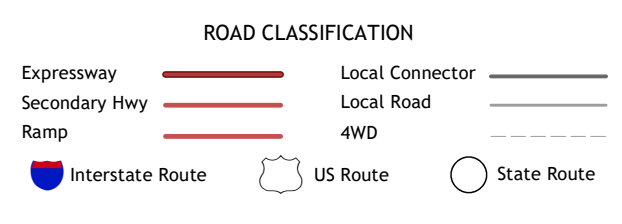
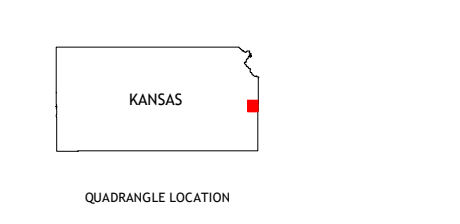
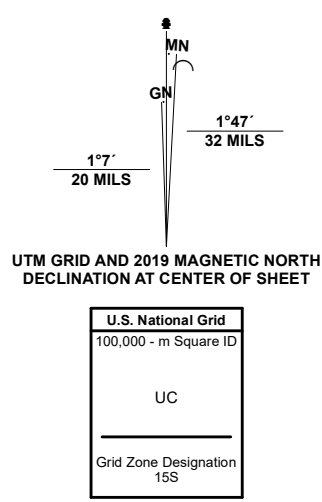


Produced by the United States Geological Survey

North American Datum of 1983 (NAD83)  
World Geodetic System of 1984 (WGS84), Projection and  
1 000-meter grid/Universal Transverse Mercator, Zone 15S  
This map is not a legal document. Boundaries may be  
generalized for this map scale. Private lands within government  
reservations may not be shown. Obtain permission before  
entering private lands.  
Imagery.....NAIP, August 2017 - September 2017  
Roads.....U.S. Census Bureau, 2015 - 2018  
Names.....GNS, 1978 - 2021  
Hydrography.....National Hydrography Dataset, 2000 - 2021  
Contours.....National Elevation Dataset, 2014  
Boundaries.....Multiple sources; see metadata file, 2019 - 2021  
Public Land Survey System.....BLM, 2018  
Wetlands.....FWS National Wetlands Inventory 1985 - 1986



1	2	3
4	5	6
7	8	

