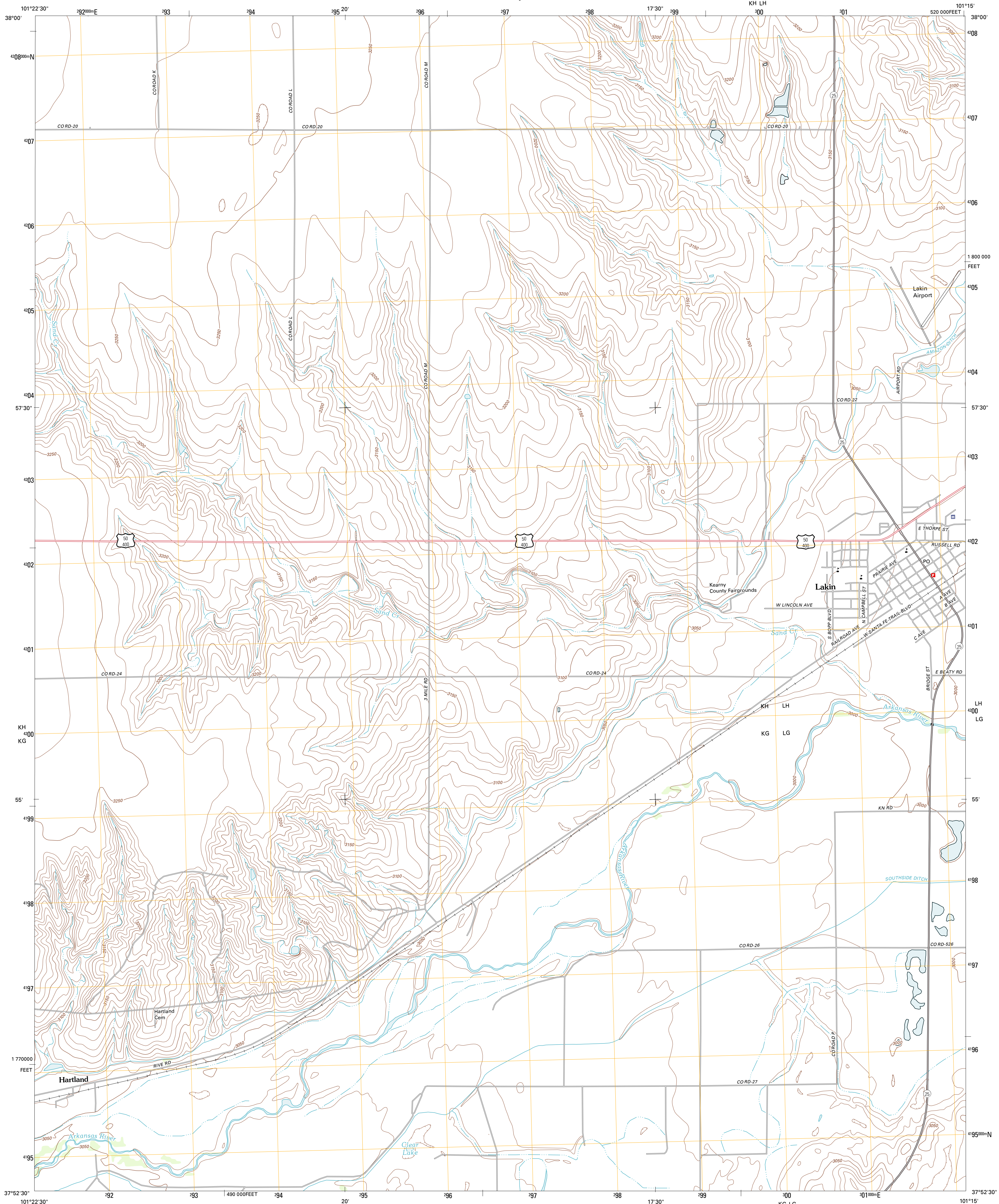




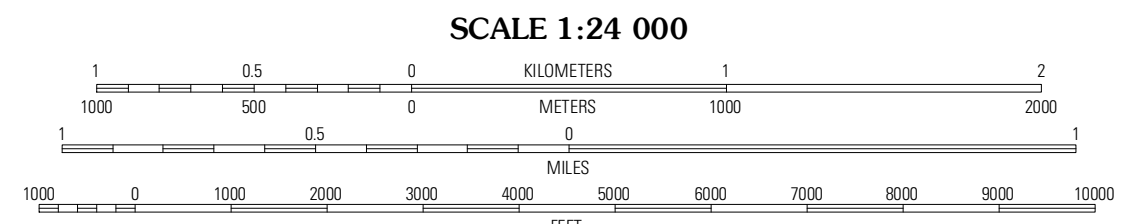
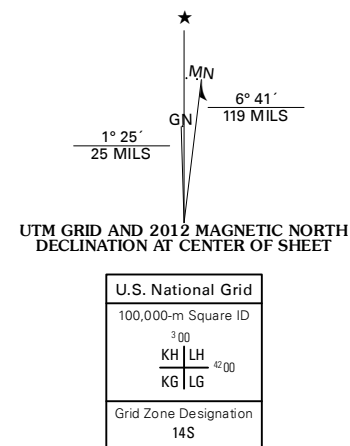
U.S. DEPARTMENT OF THE INTERIOR
U. S. GEOLOGICAL SURVEY



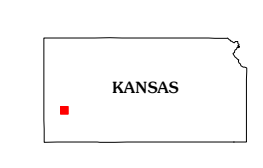
LAKIN QUADRANGLE
KANSAS-KEARNY CO.
7.5-MINUTE SERIES



Produced by the United States Geological Survey
North American Datum of 1983 (NAD83)
Roads..... ©2006-2011 TomTom
Names..... ©2006-2011 GNS, 2012
Hydrography..... National Hydrography Dataset, 2010
Contours..... National Elevation Dataset, 2006
Boundaries..... Census, BWC, IBC, USGS, 1972 - 2012



CONTOUR INTERVAL 10 FEET
NORTH AMERICAN VERTICAL DATUM OF 1988
This map was produced to conform with the National Geospatial Program US Topo Product Standard, 2011. A metadata file associated with this product is draft version 0.6.4



ROAD CLASSIFICATION

Interstate Route	State Route
US Route	Local Road
Ramp	4WD

QUADRANGLE LOCATION

Mattox Draw SW	Mattox Draw SE	Wolf SW
Lakin NW	Lakin	Deerfield
Lakin SW	Lakin SE	Deerfield SW

LAKIN, KS
2012

ADJOINING 7.5 QUADRANGLES