

Produced by the United States Geological Survey
North American Datum of 1983 (NAD83)
World Geodetic System of 1984 (WGS84)
Projection and 1 000-meter grid: Universal Transverse Mercator, Zone 14S
10 000-foot ticks: Kansas Coordinate System of 1983 (south zone)

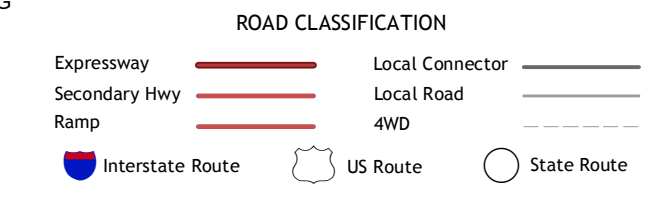
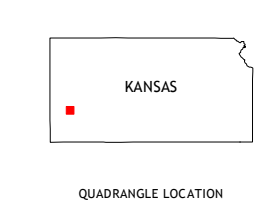
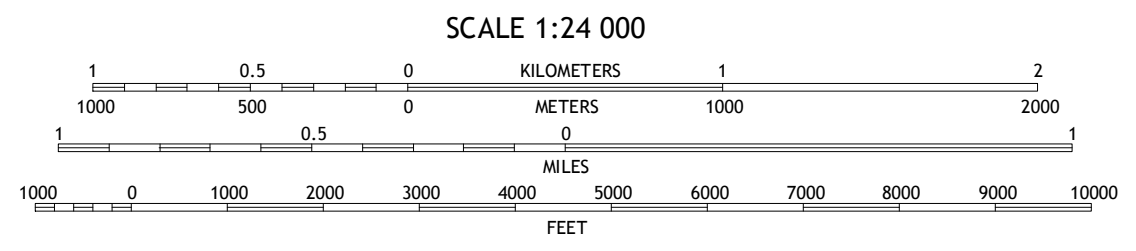
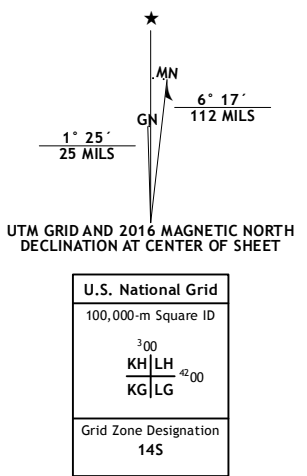


Table with 3 columns and 4 rows showing adjoining quadrangles: 1 Mattox Draw SW, 2 Mattox Draw SE, 3 Wolf SW, 4 Lakin NW, 5 Deerfield, 6 Lakin SW, 7 Lakin SE, 8 Deerfield SW

LAKIN, KS 2016

