

Produced by the United States Geological Survey

North American Datum of 1983 (NAD83) World Geodetic System of 1984 (WGS84) Projection and 1 000-meter grid/Universal Transverse Mercator, Zone 14S. This map is not a legal document. Boundaries may be generalized for this map scale. Private lands within government reservations may not be shown. Obtain permission before entering private lands.

Table listing data sources: Imagery (NAIP, August 2017 - September 2017), Roads (U.S. Census Bureau, 2018), Names (GNIS, 1978 - 2016), Hydrography (National Hydrography Dataset, 2004 - 2018), Contours (National Elevation Dataset, 2005 - 2010), Boundaries (Multiple sources; see metadata file, 2016, 2017), Public Land Survey System (BLM, 2016), Wetlands (FWS National Wetlands Inventory, 1985).

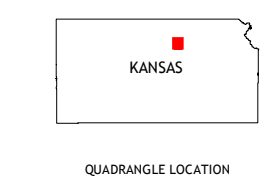
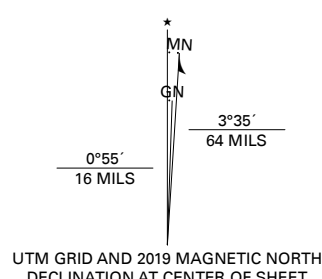
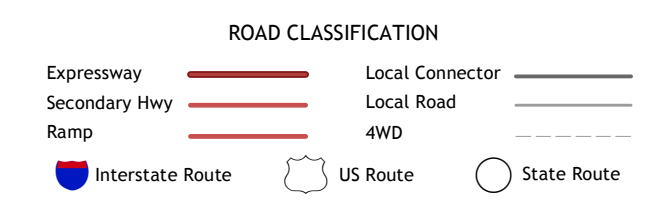


Table for adjoining quadrangles: 1 Aurora NW, 2 Aurora, 3 Miltonvale NW, 4 Aurora SW, 5 Miltonvale, 6 Minneapolis North, 7 Wells, 8 Manchester NW.



LAMAR, KS 2018

