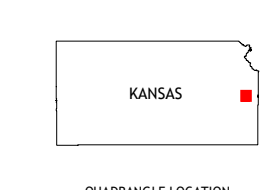
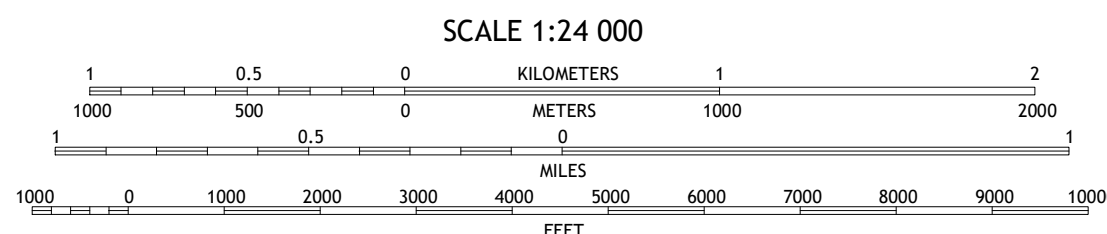
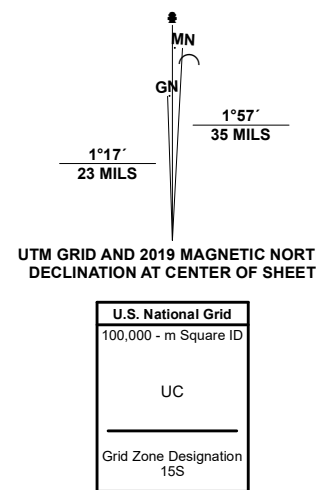


Produced by the United States Geological Survey

North American Datum of 1983 (NAD83)
World Geodetic System of 1984 (WGS84). Projection and
1000-meter grid/Universal Transverse Mercator, Zone 18S
This map is not a legal document. Boundaries may be
generalized for this map scale. Private lands within government
reservations may not be shown. Obtain permission before
entering private lands.

Imagery.....	U.S. NAIP, August 2017 - September 2017
Roads.....	U.S. Census Bureau, 2015 - 2018
Names.....	GNIS, 2008 - 2021
Hydrography.....	National Hydrography Dataset, 2000 - 2021
Contours.....	National Elevation Dataset, 2005
Boundaries.....	Multiple sources; see metadata file 2019 - 2021
Public Land Survey System.....	BLM, 2018
Wetlands.....	FWS National Wetlands Inventory 1985



1	2	3
4	5	6
7	8	

- 1 Paola
- 2 Paola West
- 3 Garnett NW
- 5 Oswatimie
- 6 Garnett East
- 7 Garnett SE
- 8 Parker

