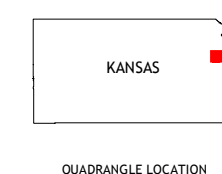
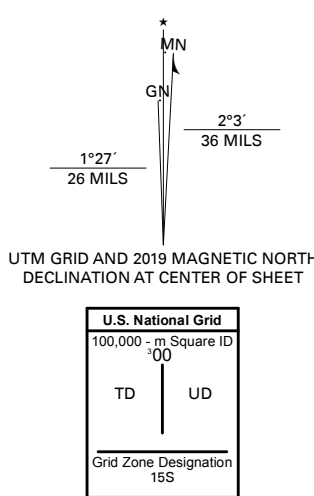


Produced by the United States Geological Survey

North American Datum of 1983 (NAD83)  
World Geodetic System of 1984 (WGS84). Projection and  
1 000-meter grid: Universal Transverse Mercator, Zone 15S  
This map is not a legal document. Boundaries may be  
generalized for this map scale. Private lands within government  
reservations may not be shown. Obtain permission before  
entering private lands.

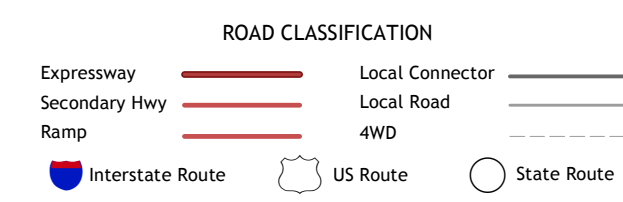
Imagery:.....NAIP, August 2017 - September 2017  
Roads:.....U.S. Census Bureau, 2015 - 2018  
Names:.....GNIS, 1978 - 2018  
Hydrography:.....National Hydrography Dataset, 2001 - 2018  
Contours:.....National Elevation Dataset, 2017  
Boundaries:.....Multiple sources; see metadata file 2016 - 2017  
Public Land Survey System:.....BLM, 2016  
Wetlands:.....FWS National Wetlands Inventory, 1985



QUADRANGLE LOCATION

1	2	3
4	5	6
7	8	

ADJOINING QUADRANGLES



LAWRENCE WEST, KS

2018

