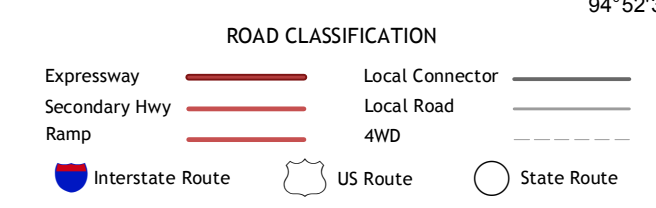
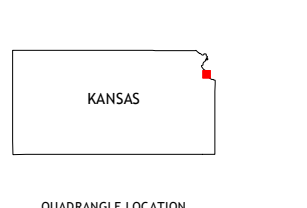
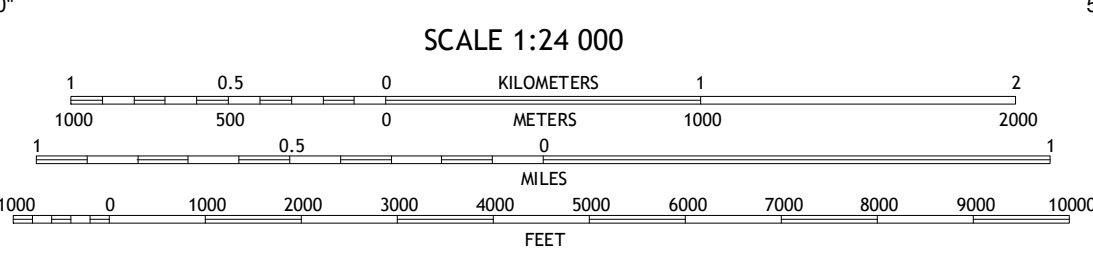
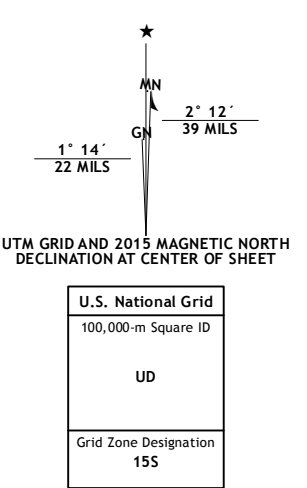


Produced by the United States Geological Survey North American Datum of 1983 (NAD83) World Geodetic System of 1984 (WGS84) Projection and 1 000-meter grid: Universal Transverse Mercator, Zone 15S 10 000-foot ticks: Kansas Coordinate System of 1983 (north zone), Missouri Coordinate System of 1983 (west zone)

This map is not a legal document. Boundaries may be generalized for this map scale. Private lands within government reservations may not be shown. Obtain permission before entering private lands. Imagery: June 2014 U.S. Census Bureau, 2014 - 2015 U.S. Census Bureau, 2014 - 2015 National Hydrography Dataset, 2014 National Elevation Dataset, 2014 Multiple sources; see metadata file 1972 - 2015 BLM, 2011 - 2015 FWS National Wetlands Inventory 1977 - 2014



ADJOINING QUADRANGLES table with grid of numbers 1-8

1 Oak Mills 2 Weston 3 Tracy 4 Easton 5 Platte City 6 Jarballo 7 Baschor 8 Wolcott

