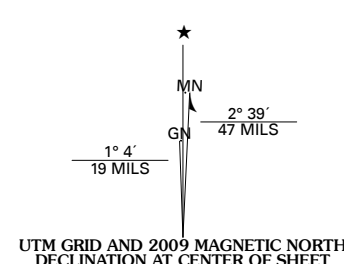
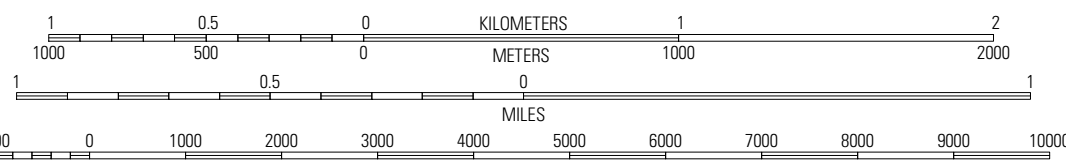


Produced by the United States Geological Survey
North American Datum of 1983 (NAD83)
World Geodetic System of 1984 (WGS84). Projection and
1 000-meter grid: Universal Transverse Mercator, Zone 15S
10 000-foot ticks: Kansas Coordinate System of 1983
(north zone)

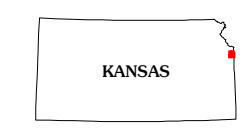


U.S. National Grid	100,000m Square ID
UD	
Grid Zone Designation	15S

SCALE 1:24 000

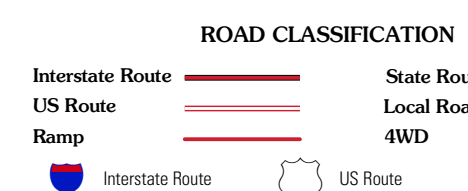


This map was produced to conform with version 0.5.10 of the
draft USGS Standards for 7.5-Minute Quadrangle Maps.
A metadata file associated with this product is also draft version 0.5.10



Edwardsville	Shawnee	Kansas City
Olathe	Lenexa	Grandview
Ochelton	Sittwell	Belton

ADJOINING 7.5' QUADRANGLES



LENEXA, KS
2009