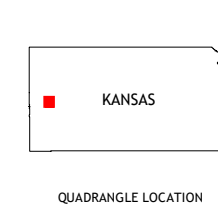
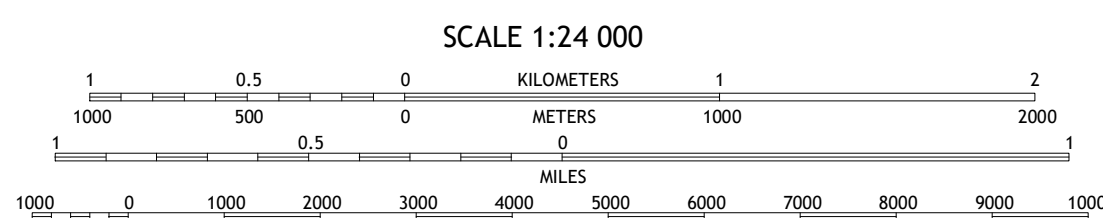
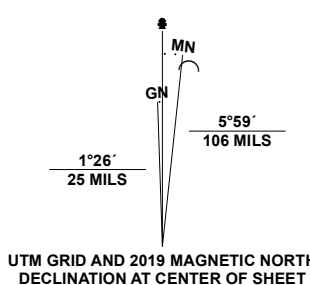


Produced by the United States Geological Survey

North American Datum of 1983 (NAD83)
World Geodetic System of 1984 (WGS84). Projection and
1:100,000 meter grid: Universal Transverse Mercator, Zone 14S
This map is not a legal document. Boundaries may be
generalized for this map scale. Private lands within government
reservations may not be shown. Obtain permission before
entering private lands.

Imagery:.....NAIP, August 2017 - September 2017
Roads:.....U.S. Census Bureau, 2018
Names:.....GNIS, 1978 - 2021
Hydrography:.....National Hydrography Dataset, 2005 - 2021
Contours:.....National Elevation Dataset, 2018
Boundaries:.....Multiple sources: see metadata file, 2019 - 2021
Public Land Survey System:.....BLM, 2018
Wetlands:.....FWS National Wetlands Inventory 1985 - 1985



QUADRANGLE LOCATION

1	2	3
4	5	6
7	8	9

- 1 Carwood Cemetery
- 2 Coronado Cemetery
- 3 Pence SW
- 4 Leoti NW
- 5 Marienthal
- 6 Leoti SW
- 7 Lydia
- 8 Modoc SW

ROAD CLASSIFICATION

	Expressway		Local Connector
	Secondary Hwy		Local Road
	Ramp		4WD
	Interstate Route		US Route
			State Route

