

Produced by the United States Geological Survey North American Datum of 1983 (NAD83) World Geodetic System of 1984 (WGS84) Projection and 1 000-meter grid/Universal Transverse Mercator, Zone 14S

This map is not a legal document. Boundaries may be generalized for this map scale. Private lands within government reservations may not be shown. Obtain permission before entering private lands.

Imagery: NAIP, July 2017 - September 2017; U.S. Census Bureau, 2015; 2018; GNS, 1995 - 2021; National Hydrography Dataset, 2006 - 2018; National Elevation Dataset, 2014; Boundaries: Multiple sources; see metadata file; 2019 - 2021; Public Land Survey System, 1818 - 2018; Wetlands: FWS National Wetlands Inventory 1985 - 1985

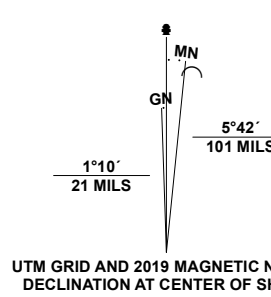
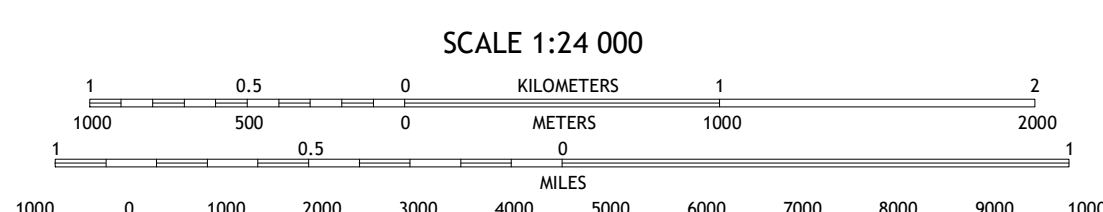


Table with 2 columns: UTM Grid, 2019 Magnetic North Declination at Center of Sheet. Rows include LG and LF grid zones.



CONTOUR INTERVAL 5 FEET NORTH AMERICAN VERTICAL DATUM OF 1988 This map was produced to conform with the National Geospatial Program US Topo Product Standard.

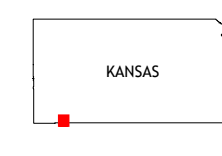
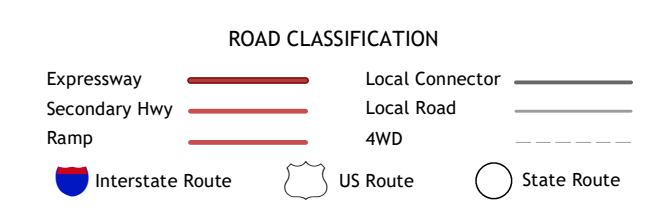


Table showing adjacent quadrangles: 1 Woods, 2 Liberal NW, 3 Liberal NE, 4 Woods SE, 5 Hayne, 6 Tyrone, 7 Little Ponderosa, 8 Turpin NE.



LIBERAL, KS 2022

