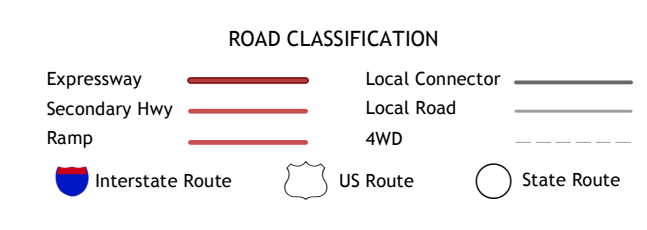
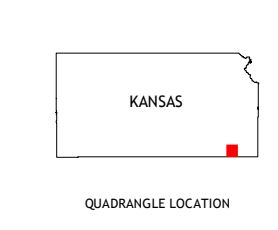
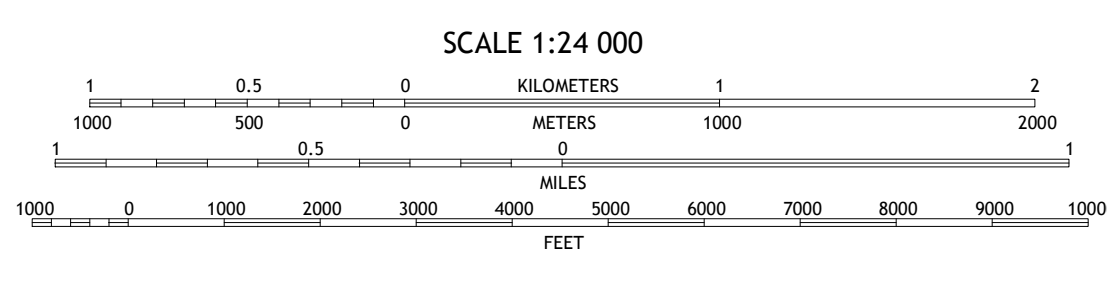
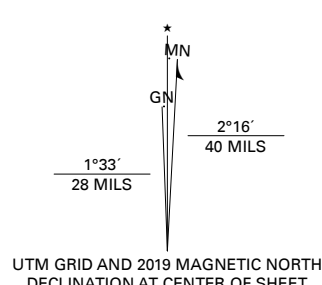


Produced by the United States Geological Survey

North American Datum of 1983 (NAD83) World Geodetic System of 1984 (WGS84), Projection and 1 000-meter grid/Universal Transverse Mercator, Zone 15S This map is not a legal document. Boundaries may be generalized for this map scale. Private lands within government reservations may not be shown. Obtain permission before entering private lands.

Imagery.....N.A.I.P., July 2017 - September 2017
Roads.....U.S. Census Bureau, 2015
Names.....GNIS, 1978
Hydrography.....National Hydrography Dataset, 2006
Contours.....National Elevation Dataset, 2016
Boundaries.....Multiple sources; see metadata file, 2016
Public Land Survey System.....BLM, 2016
Wetlands.....FWS National Wetlands Inventory, 1985



ADJOINING QUADRANGLES

1	2	3
4	5	6
7	8	9

- 1 Sycamore
- 2 Cherryvale
- 3 Dennis
- 4 Independence
- 5 Mound Valley
- 6 Coffeyville West
- 7 Coffeyville East
- 8 Valeda

LIBERTY, KS 2018

