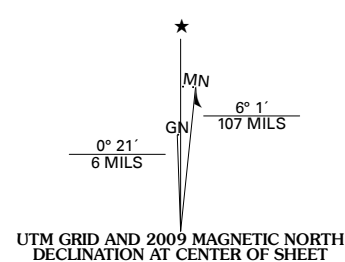


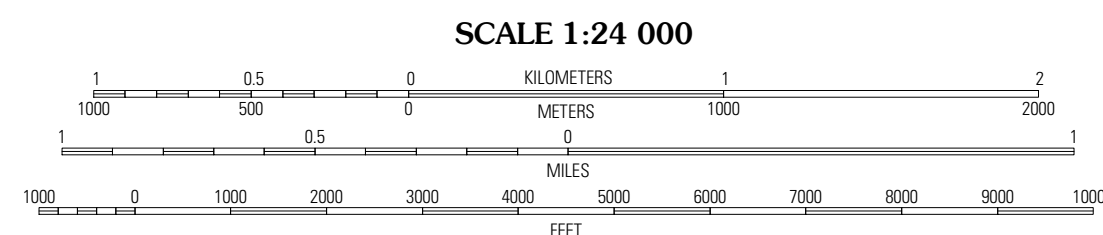


Produced by the United States Geological Survey
North American Datum of 1983 (NAD83)
World Geodetic System of 1984 (WGS84). Projection and
1 000-meter grid: Universal Transverse Mercator, Zone 14S
10 000-foot ticks: Kansas Coordinate System of 1983
(north zone)

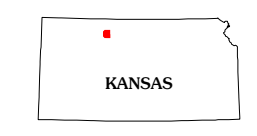
Imagery.....National Aerial Photography Inventory (NAIP), July 2008
Roads.....National Transportation Dataset, 2005 - 2008
Names.....CENS, 2008
Hydrography.....National Hydrography Dataset, 2008
Contours.....National Elevation Dataset, 2006



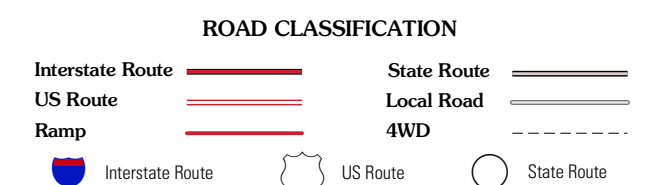
U.S. National Grid
100,000-m Square ID
MJ
Grid Zone Designation
14S



SCALE 1:24 000
CONTOUR INTERVAL 10 FEET
This map was produced to conform with version 0.5.10 of the
draft USGS Standards for 7.5-Minute Quadrangle Maps.
A metadata file associated with this product is also draft version 0.5.10



QUADRANGLE LOCATION	
Densmore	Logan
Logan SW	Logan SE
Bogus NW	Nicodemus
Speed	Glade SW
	Webster Dam
ADJOINING 7.5 QUADRANGLES	



LOGAN SE, KS
2009