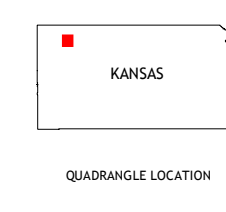
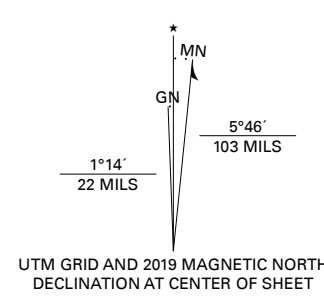


**Produced by the United States Geological Survey**

North American Datum of 1983 (NAD83)  
World Geodetic System of 1984 (WGS84), Projection and  
1 000-meter grid/Universal Transverse Mercator, Zone 14S  
This map is not a legal document. Boundaries may be  
generalized for this map scale. Private lands within government  
reservations may not be shown. Obtain permission before  
entering private lands.

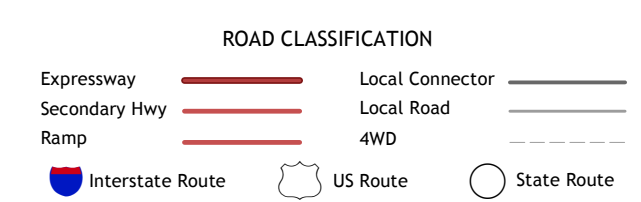
Imagery.....NAIP, July 2017 - September 2017  
Roads.....U.S. Census Bureau, 2018  
Names.....GNIS, 1978 - 2017  
Hydrography.....National Hydrography Dataset, 2006 - 2018  
Contours.....National Elevation Dataset, 2018  
Boundaries.....Multiple sources: see metadata file, 2016 - 2017  
Public Land Survey System.....BLM, 2016  
Wetlands.....FWS National Wetlands Inventory, 1985



QUADRANGLE LOCATION

1	2	3
4	5	6
7	8	

1 Chardon  
2 Long Draw North  
3 Achilles  
4 Chardon SE  
5 Achilles SE  
6 Colby  
7 Gem  
8 Breton



**LONG DRAW SOUTH, KS**

2018



NSN 7540-01-6307-3177  
USGS X.2.4.K.2.6.4.3.4  
NGA REF. NO. JUSGSX2.4.K.2.6.4.3.4