USGS science for a changing world

U.S. DEPARTMENT OF THE INTERIOR
U. S. GEOLOGICAL SURVEY

The National Map
US Topo

LOUISBURG QUADRANGLE
KANSAS
7.5-MINUTE SERIES


94°45'
38°37'30"
348000mE
349
350
351
42'30"
352
353
354
40'
355
2 410 000 FEET
357
358
94°37'30"
38°37'30"
4276000mN
4275
4274
4273
4272
4271
4270
4269
4268
4267
4266
4265
4264
4263
4263000mN
35'
32'30"
2 040 000 FEET
2010000 FEET
38°30'
94°45'
348
2 390 000 FEET
350
42'30"
352
353
354
40'
355
356
357
358000mE
38°30'
94°37'30"
Louisburg
W AMITY ST
WONKA DR
CR
N 4TH ST E
AQUATIC DR
THOMAS DR
NEI DR
S 12TH TER
S 13TH ST
S 9TH ST
PRUIT DR
FLINT ST
OXFORD RD
ROGERS ST
ANTIOCH RD
MISSION BELLEVIEW RD
W 287TH ST
Louisburg City Dam
W 295TH ST
295TH ST
Cashman Cemetery
Raymer Cemetery
Spring Valley School
Rabbit Creek
South Wea Creek
W 303RD ST
Crosswind Airfield
W 311TH ST
W 319TH ST
SWITZER RD
ROCKVILLE RD
KEYSTONE DR
W 323RD ST
Somerset Airport
Walnut Creek
W 327TH ST
QUIVIRA RD
Jake Branch
Branch
Rogers
Middle Creek
W 335TH ST
W 343RD ST
68
69
169
950
1000
1050
1100

Produced by the United States Geological Survey
North American Datum of 1983 (NAD83)
World Geodetic System of 1984 (WGS84). Projection and
1 000-meter grid: Universal Transverse Mercator, Zone 15S
10 000-foot ticks: Kansas Coordinate System of 1983
(south zone)

Imagery..NAIP, July 2008
Roads........................National Transportation Dataset, 2006
Names..GNIS, 2008
Hydrography................National Hydrography Dataset, 2008
Contours.........................National Elevation Dataset, 2006

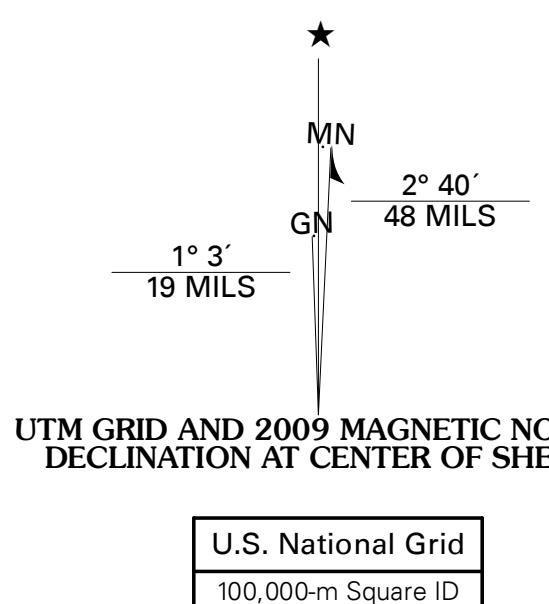
★
MN
GN
2° 40´
48 MILS
1° 3´
19 MILS

UTM GRID AND 2009 MAGNETIC NORTH DECLINATION AT CENTER OF SHEET

U.S. National Grid
100,000-m Square ID UC
Grid Zone Designation 15S

SCALE 1:24 000

1 0.5 0 1 2 KILOMETERS
1000 500 0 1000 2000 METERS
1 0.5 0 1 MILES
1000 0 1000 2000 3000 4000 5000 6000 7000 8000 9000 10000 FEET

CONTOUR INTERVAL 10 FEET

This map was produced to conform with version 0.5.10 of the
draft USGS Standards for 7.5-Minute Quadrangle Maps.
A metadata file associated with this product is also draft version 0.5.10

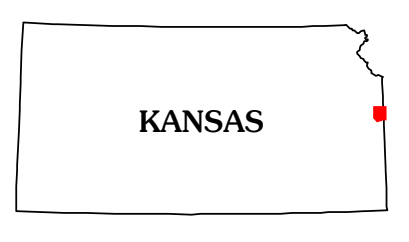

QUADRANGLE LOCATION

Spring Hill	Bucyrus	West Line
Paola East	Louisburg	Freeman
Fontana	New Lancaster	Drexel

ADJOINING 7.5' QUADRANGLES

ROAD CLASSIFICATION

Interstate Route
US Route
Ramp
State Route
Local Road
4WD
Interstate Route
US Route
State Route

LOUISBURG, KS
2009