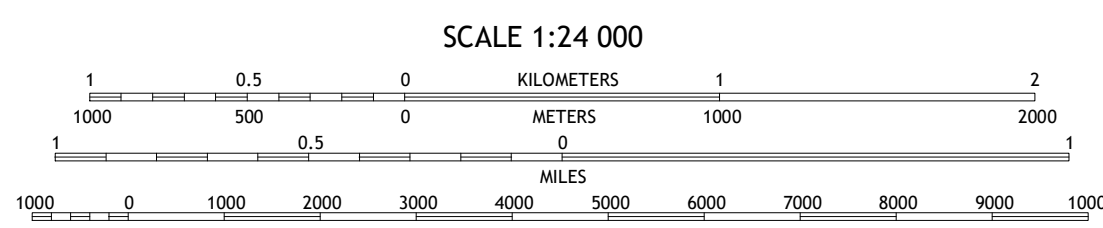

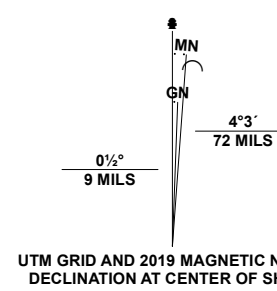


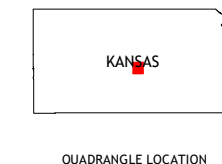
Produced by the United States Geological Survey

North American Datum of 1983 (NAD83)
World Geodetic System of 1984 (WGS84). Projection and
1 000-meter grid: Universal Transverse Mercator, Zone 14S
This map is not a legal document. Boundaries may be
generalized for this map scale. Private lands within government
reservations may not be shown. Obtain permission before
entering private lands.

Imagery:.....NAIP, August 2017 - September 2017
Roads:.....U.S. Census Bureau, 2015 - 2018
Names:.....GNIS, 1978 - 2021
Hydrography:.....National Hydrography Dataset, 2005 - 2018
Contours:.....National Elevation Dataset, 2014 - 2016
Boundaries:.....Multiple sources; see metadata file 2019 - 2021
Public Land Survey System:.....BLM, 2018
Wetlands:.....FWS National Wetlands Inventory, 1981



CONTOUR INTERVAL 5 FEET
NORTH AMERICAN VERTICAL DATUM OF 1988
This map was produced to conform with the
National Geospatial Program US Topo Product Standard.



QUADRANGLE LOCATION

1	2	3
4	5	6
7	8	

ADJOINING QUADRANGLES

- 1 Chase NE
- 2 Lyons NW
- 3 Little River
- 4 Chase
- 5 Lyons SE
- 6 Alden
- 7 Sterling
- 8 Nickerson

ROAD CLASSIFICATION	
	Expressway
	Secondary Hwy
	Ramp
	Local Connector
	Local Road
	4WD
	US Route
	State Route

