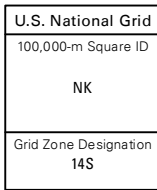
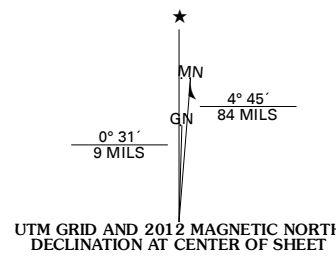
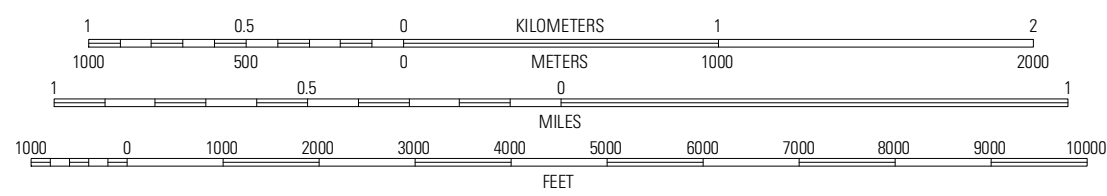


Imagery.....NAIP, July 2010
Roads.....©2006-2011 TomTom
Names.....GNIS, 2012
Hydrography.....National Hydrography Dataset, 2010
Contours.....National Elevation Dataset, 2005
Boundaries.....Census, IBWC, IBC, USGS, 1972 - 2012

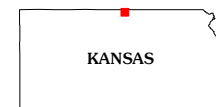


SCALE 1:24 000



CONTOUR INTERVAL 20 FEET
NORTH AMERICAN VERTICAL DATUM OF 1988

This map was produced to conform with the
National Geospatial Program US Topo Product Standard, 2011.
The metadata file associated with this product is draft version 0.6.4






QUADRANGLE LOCATION

Guide Rock	Bostwick	Superior
Northbranch	Mankato NW	Webber
Burr Oak	Mankato	Montrose

ADJOINING 7.5' QUADRANGLES

ROAD CLASSIFICATION

Interstate Route State Route
US Route Local Road
Ramp 4WD
 Interstate Route  US Route  State Route

MANKATO NW, KS
2012