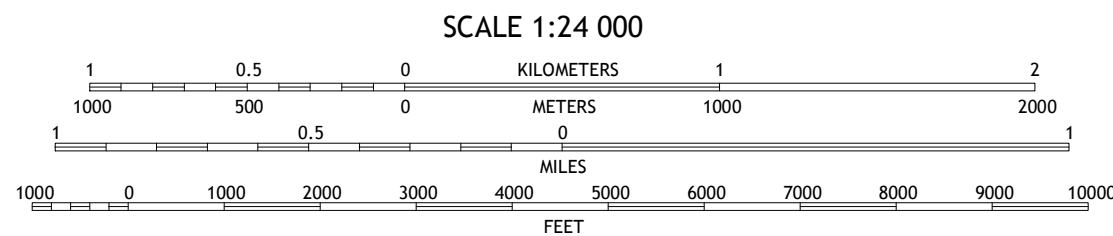


Imagery.....	NAIP, August 2017 - September 2017	2017
Roads.....	U.S. Census Bureau, 2015	2018
Names.....	GNIS, 1978	2018
Hydrography.....	National Hydrography Dataset, 2000	2018
Contours.....	National Elevation Dataset, 2014	2017
Boundaries.....	Multiple sources; see metadata file	2016
Public Land Survey System.....	BLM, 1986	2018
Wetlands.....	FWS National Wetlands Inventory 1985	1986



KANSAS




QUADRANGLE LOCATION

1	2	3
4		5
6	7	8

ADJOINING QUADRANGLE

- 1 Centerville
- 2 Mound City NW
- 3 Mound City
- 4 Blue Mound
- 5 Mantey
- 6 Bronson
- 7 Xenia
- 8 Devon

ROAD CLASSIFICATION

- Expressway Local Connector
Secondary Hwy Local Road
Ramp 4WD
-  Interstate Route  US Route  State Route

MARLETON KS

2018



NGA REF NO. USGSX24K27602