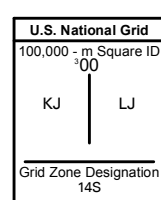
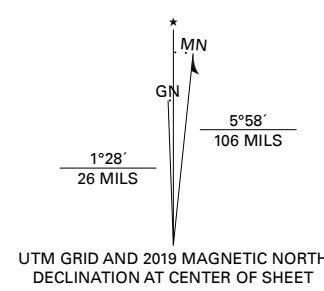


Produced by the United States Geological Survey

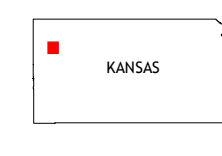
North American Datum of 1983 (NAD83) World Geodetic System of 1984 (WGS84), Projection and 1 000 meter grid/Universal Transverse Mercator, Zone 14S. This map is not a legal document. Boundaries may be generalized for this map scale. Private lands within government reservations may not be shown. Obtain permission before entering private lands.

Imagery: N.A.I.P., August 2017 - September 2017  
Roads: U.S. Census Bureau, 2018  
Names: GNS, 1978 - 2016  
Hydrography: National Hydrography Dataset, 2005 - 2018  
Contours: National Elevation Dataset, 2018  
Boundaries: Multiple sources; see metadata file, 2016 - 2017  
Public Land Survey System: BLM, 2016  
Wetlands: FWS National Wetlands Inventory, 1985



CONTOUR INTERVAL 10 FEET NORTH AMERICAN VERTICAL DATUM OF 1988

This map was produced to conform with the National Geospatial Program US Topo Product Standard, 2011. A metadata file associated with this product is draft version 0.6.18



QUADRANGLE LOCATION

ADJOINING QUADRANGLES table with 8 cells containing numbers 1-8 and corresponding town names: 1 Brewster, 2 Brewster SE, 3 Colby SW, 4 McAllaster HW, 5 Winona NW, 6 McAllaster, 7 McAllaster SE, 8 Winona.



MCALLASTER NE, KS

2018



NSN 7540-01-6301-6307-3700 USGS X 2.4 K 2 B 1 9 7 NGA REF NO. USGS X 2.4 K 2 B 1 9 7