
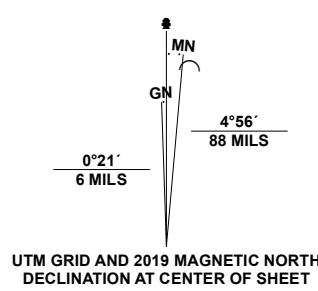


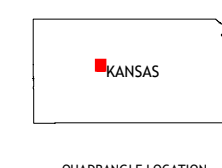
Produced by the United States Geological Survey

North American Datum of 1983 (NAD83) World Geodetic System of 1984 (WGS84) Projection and 1 000-meter grid/Universal Transverse Mercator, Zone 14S. This map is not a legal document. Boundaries may be generalized for this map scale. Private lands within government reservations may not be shown. Obtain permission before entering private lands.

Imagery: NAIP, August 2017 - September 2017
Roads: U.S. Census Bureau, 2015 - 2018
Names: GNS, Not Available
Hydrography: National Hydrography Dataset, 2005 - 2018
Contours: National Elevation Dataset, 2016
Boundaries: Multiple sources; see metadata file 2019 - 2021
Public Land Survey System: BLM, 2018
Wetlands: National Wetlands Inventory, 1985



CONTOUR INTERVAL 10 FEET NORTH AMERICAN VERTICAL DATUM OF 1988 This map was produced to conform with the National Geospatial Program US Topo Product Standard.



ADJOINING QUADRANGLES

1	2	3
4	5	6
7	8	

1 Cedar Bluff Dam
2 Ellis SE
3 Antonio
4 Brownell
5 La Crosse NW
6 McCracken SW
7 McCracken
8 Hargrave

