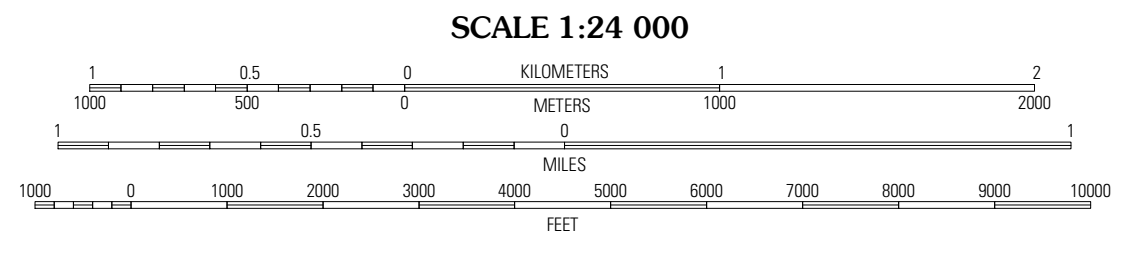





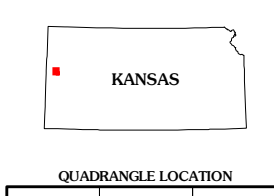
Produced by the United States Geological Survey  
North American Datum of 1983 (NAD83)  
World Geodetic System of 1984 (WGS84). Projection and  
1 000-meter grid: Universal Transverse Mercator, Zone 14S  
10 000-foot ticks: Kansas Coordinate System of 1983  
(south and north zones)

Imagery.....NAP, July 2008  
Roads.....National Transportation Dataset, 2005 - 2008  
Names.....GNIS, 2008  
Hydrography.....National Hydrography Dataset, 2008  
Contours.....National Elevation Dataset, 2006



CONTOUR INTERVAL 10 FEET

This map was produced to conform with version 0.5.10 of the  
draft USGS Standards for 7.5-Minute Quadrangle Maps.  
A metadata file associated with this product is also draft version 0.5.10



QUADRANGLE LOCATION

Spring Valley Ranch	South Flats	Harrison Flats
Middle Ladder Creek West	Middle Ladder Creek East	West Bathany Church
North of Tribune	West of Sateo Theresa Church	Sainte Theresa Church

ADJACENT 7.5' QUADRANGLES

