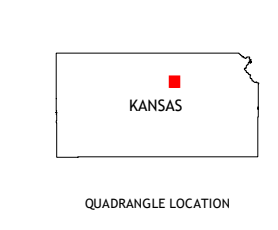
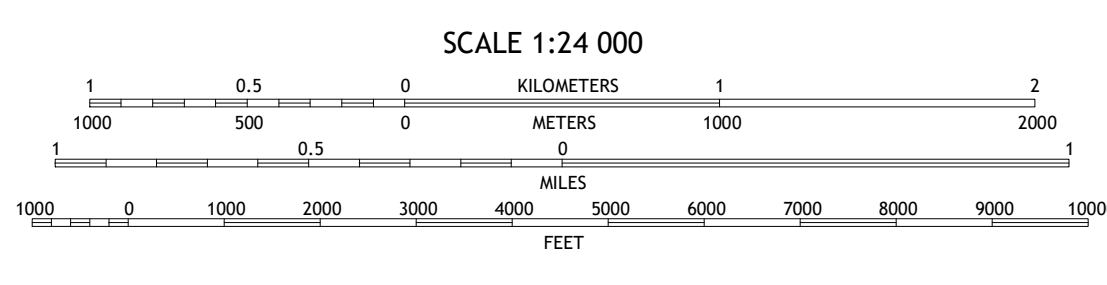



**Produced by the United States Geological Survey**  
North American Datum of 1983 (NAD83)  
World Geodetic System of 1984 (WGS84). Projection and  
1 000-meter grid/Universal Transverse Mercator, Zone 14S  
This map is not a legal document. Boundaries may be  
generalized for this map scale. Private lands within government  
reservations may not be shown. Obtain permission before  
entering private lands.

Imagery.....NAIP, August 2017 - September 2018  
Roads.....U.S. Census Bureau, 2015 - 2018  
Names.....GNIS, 1978 - 2021  
Hydrography.....National Hydrography Dataset, 2005 - 2018  
Contours.....National Elevation Dataset, 2014  
Boundaries.....Multiple sources; see metadata file 2019 - 2021  
Public Land Survey System.....BLM, 2018  
Wetlands.....FWS National Wetlands Inventory 1985



ADJOINING QUADRANGLES

1	2	3
4	5	6
7	8	

1 Glasco  
2 Aurora SW  
3 Lamar  
4 Tescott NE  
5 Wells  
6 Tescott SE  
7 Minneapolis South  
8 Bennington

