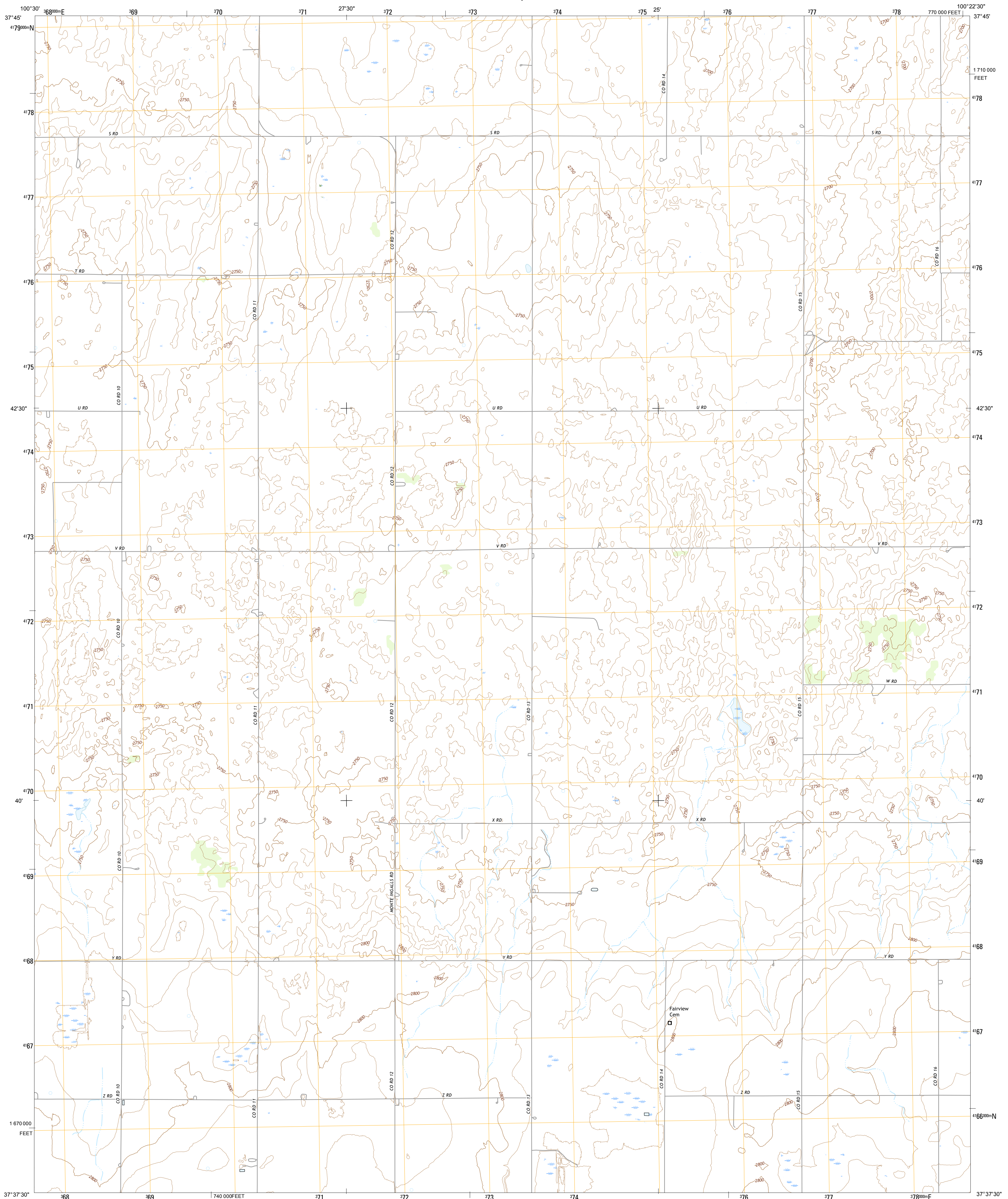




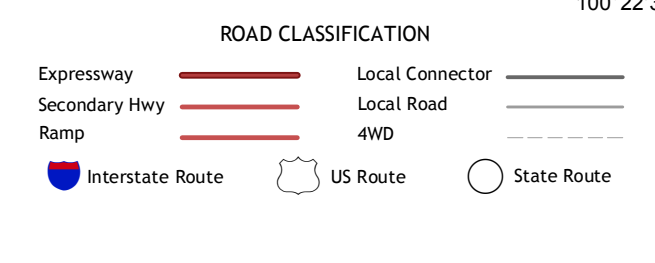
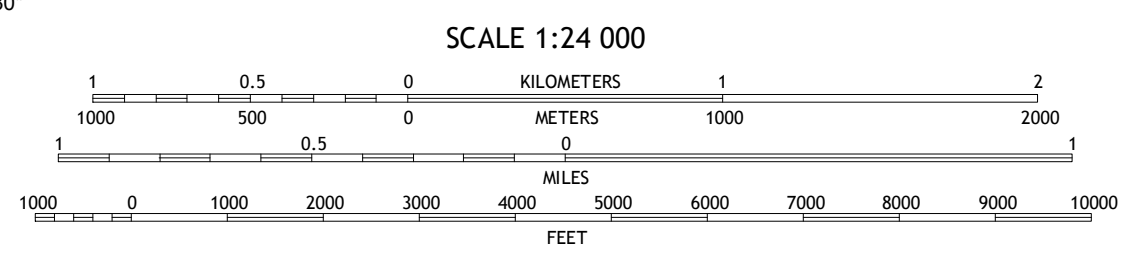
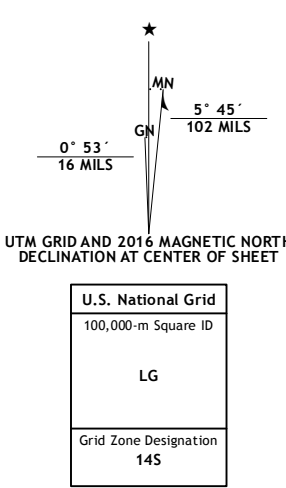
U.S. DEPARTMENT OF THE INTERIOR  
U.S. GEOLOGICAL SURVEY



MONTEZUMA NW QUADRANGLE  
KANSAS-GRAY CO.  
7.5-MINUTE SERIES



**Produced by the United States Geological Survey**  
 North American Datum of 1983 (NAD83)  
 World Geodetic System of 1984 (WGS84), Projection and  
 1 000-meter grid: Universal Transverse Mercator, Zone 14S  
 10 000-foot ticks: Kansas Coordinate System of 1983 (south  
 zone)  
 Imagery:.....NAIP, July 2014  
 Roads:.....U.S. Census Bureau, 2014 - 2015  
 Names:.....GNIS, 2015  
 Hydrography:.....National Hydrography Dataset, 2014  
 Contours:.....National Elevation Dataset, 2014  
 Boundaries:.....Multiple sources; see metadata file 1972 - 2015  
 Public Land Survey System:.....BLM, 2015  
 Wetlands:.....FWS National Wetlands Inventory 1977 - 2014



ADJOINING QUADRANGLES

1	2	3
4	5	6
7	8	

- 1 Charleston
- 2 Ingalis
- 3 Cimarron
- 4 Copeland NE
- 5 Haggard
- 6 Copeland SE
- 7 Montezuma
- 8 Montezuma SE

MONTEZUMA NW, KS  
2016



NSN 7540-01-365-7421  
USGS X 2 4 K 2 9 9 4  
NGA REF NO. U.S.G.S.X.2.4.K.2.9.9.4