
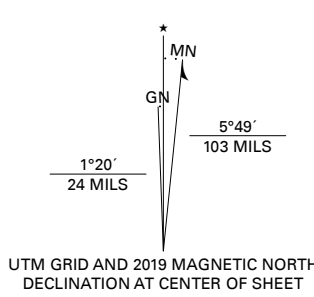


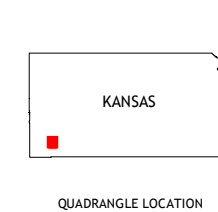
Produced by the United States Geological Survey

North American Datum of 1983 (NAD83) World Geodetic System of 1984 (WGS84) Projection and 1 000-meter grid/Universal Transverse Mercator, Zone 14S This map is not a legal document. Boundaries may be generalized for this map scale. Private lands within government reservations may not be shown. Obtain permission before entering private lands.

Imagery.....NAIP, July 2017 - September 2017 Roads.....U.S. Census Bureau, 2018 Names.....GNIS, Not Available Hydrography.....National Hydrography Dataset, 2004 - 2018 Contours.....National Elevation Dataset, 2017 Boundaries.....Multiple sources; see metadata file 2016 - 2017 Public Land Survey System.....BLM, 2016 Wetlands.....FWS National Wetlands Inventory 1985



CONTOUR INTERVAL 10 FEET NORTH AMERICAN DATUM OF 1988 This map was produced to conform with the National Geospatial Program US Topo Product Standard, 2011. A metadata file associated with this product is draft version 0.6.18



ADJOINING QUADRANGLES table with 8 cells containing numbers 1 through 8.

- 1 Ulysses 2 Hickok 3 Hickok SE 4 Wagon Bed Spring 5 Rvus 6 Wagon Bed Spring SE 7 Moscow 8 Moscow SE

ROAD CLASSIFICATION table with columns for Expressway, Secondary Hwy, Ramp, Interstate Route, Local Connector, Local Road, 4WD, US Route, and State Route.

