

Produced by the United States Geological Survey

North American Datum of 1983 (NAD83) World Geodetic System of 1984 (WGS84) Projection and 1 000-meter grid/Universal Transverse Mercator, Zone 14S

This map is not a legal document. Boundaries may be generalized for this map scale. Private lands within government reservations may not be shown. Obtain permission before entering private lands.

Imagery: N.A.I.P., August 2017 - September 2017

Roads: U.S. Census Bureau, 2018

Names: GNS, Not Available

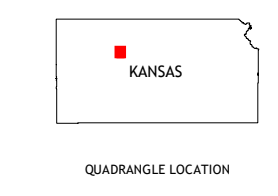
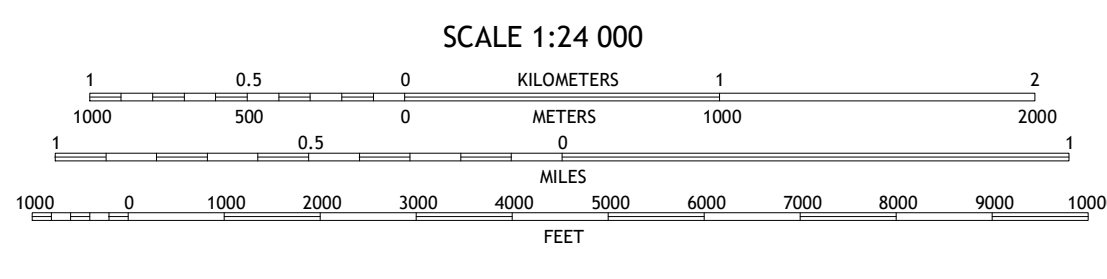
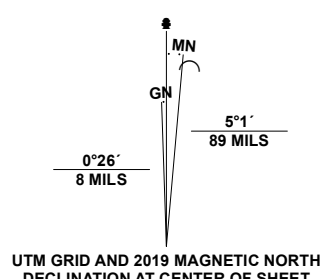
Hydrography: National Hydrography Dataset, 2005 - 2018

Contours: National Elevation Dataset, 2017

Boundaries: Multiple sources; see metadata file 2019 - 2021

Public Land Survey System: BLM, 2018

Wetlands: National Wetlands Inventory, 1985



QUADRANGLE LOCATION table with 8 cells. Cell 5 is highlighted in red. Legend: 1 Togo, 2 Redline Church, 3 Wild Horse Creek, 4 Walkers East, 5 Mouth of Wild Horse Creek, 6 Trego Center NE, 7 Ogallah, 8 Ellis.

