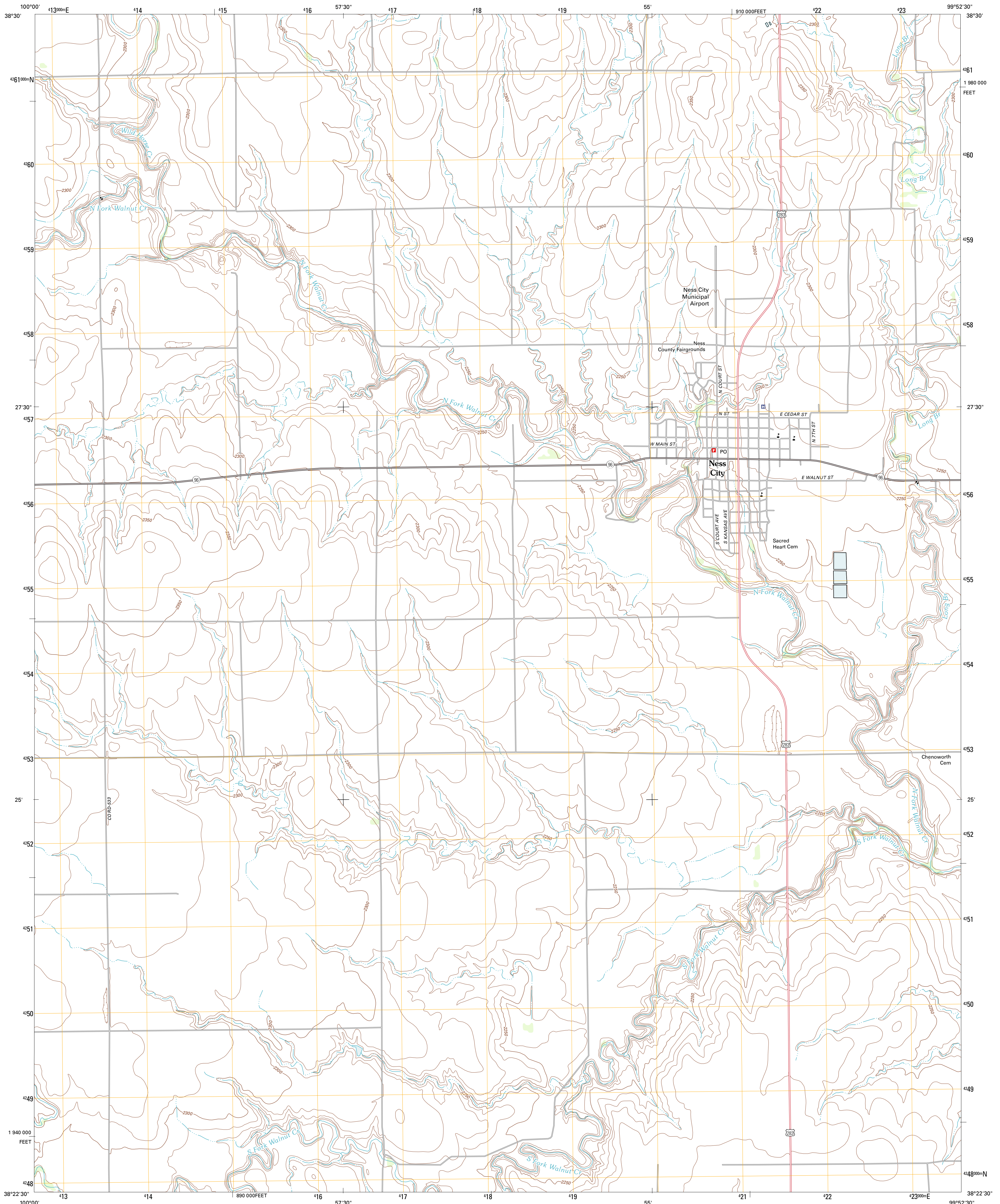





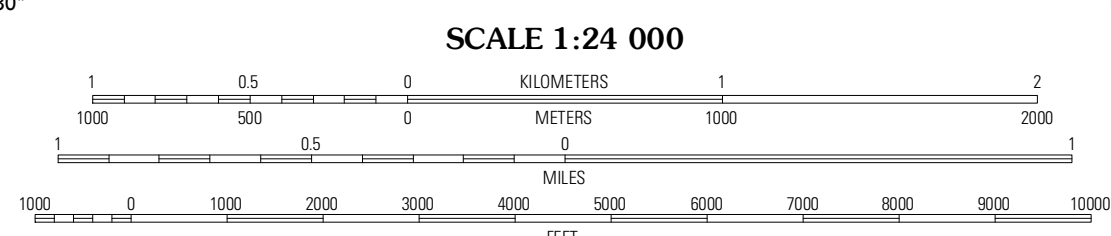
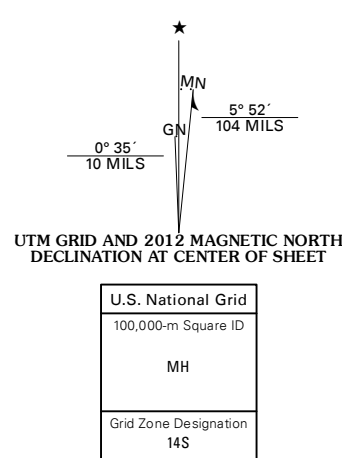
U.S. DEPARTMENT OF THE INTERIOR
U. S. GEOLOGICAL SURVEY



NESS CITY QUADRANGLE
KANSAS-NESS CO.
7.5-MINUTE SERIES

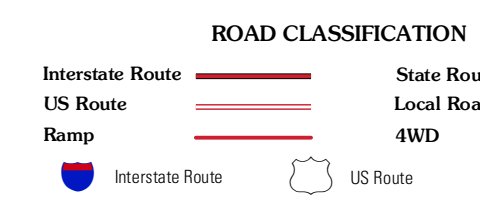


Produced by the United States Geological Survey
North American Datum of 1983 (NAD83)
World Geodetic System of 1984 (WGS84). Projection and
1 000-meter grid: Universal Transverse Mercator, Zone 14S
10 000-foot ticks: Kansas Coordinate System of 1983 (south
zone)



QUADRANGLE LOCATION

Uluka SE	Ransom SW	Ransom SE
Laird	Ness City	Ness City NE
Beeler SE	Ness City SW	Ness City SE



NESS CITY, KS
2012

ADJOINING 7.5 QUADRANGLES