

Produced by the United States Geological Survey

North American Datum of 1983 (NAD83) World Geodetic System of 1984 (WGS84) Projection and 1 000-meter grid/Universal Transverse Mercator, Zone 15S

This map is not a legal document. Boundaries may be generalized for this map scale. Private lands within government reservations may not be shown. Obtain permission before entering private lands.

Imagery: NAIP, July 2017 - September 2017

Roads: U.S. Census Bureau, 2015

Names: GNS, 1978 - 2011

Hydrography: National Hydrography Dataset, 2001 - 2018

Contours: National Elevation Dataset, 2014

Boundaries: Multiple sources; see metadata file, 2019 - 2021

Public Land Survey System: BLM, 2018

Wetlands: FWS National Wetlands Inventory 2001 - 2001

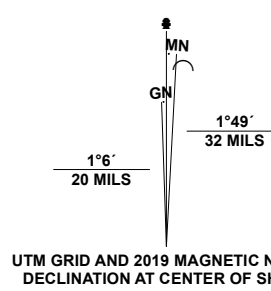
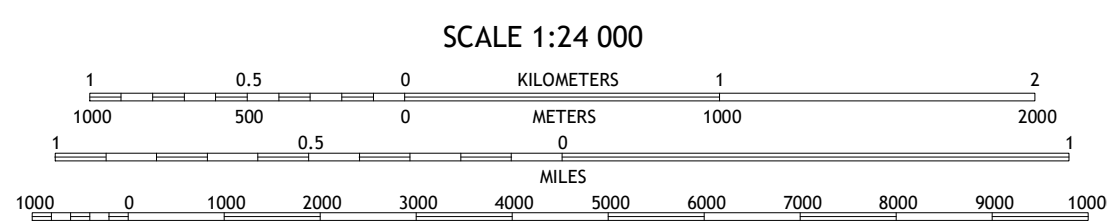


Table with 2 columns: UTM Grid, 100,000 - m Square ID. Rows: UB, UA.



CONTOUR INTERVAL 10 FEET NORTH AMERICAN DATUM OF 1983

This map was produced to conform with the National Geospatial Program US Topo Product Standard.

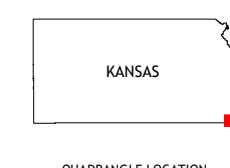


Table with 3 columns: ADJOINING QUADRANGLES. Rows: 1 Hallowell, 2 Columbus, 3 Crestline, 4 Maitrose, 5 Baxter Springs, 6 Miami NW, 7 Picher, 8 Peoria.

ROAD CLASSIFICATION table with symbols for Expressway, Secondary Hwy, Ramp, Interstate Route, Local Connector, Local Road, 4WD, US Route, State Route.

