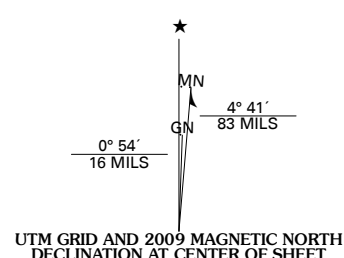




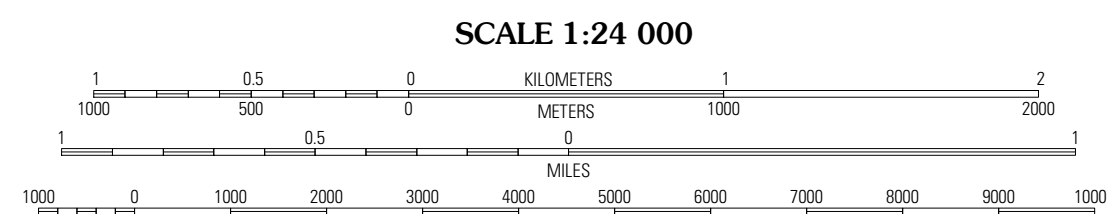
Produced by the United States Geological Survey  
North American Datum of 1983 (NAD83)  
World Geodetic System of 1984 (WGS84). Projection and  
1 000-meter grid: Universal Transverse Mercator, Zone 14S  
10 000-foot ticks: Kansas Coordinate System of 1983  
(north zone)

Imagery.....NAP, July 2008  
Roads.....National Transportation Dataset, 2008  
Names.....GNIS, 2008  
Hydrography.....National Hydrography Dataset, 2008  
Contours.....National Elevation Dataset, 2003



UTM GRID AND 2009 MAGNETIC NORTH  
DECLINATION AT CENTER OF SHEET

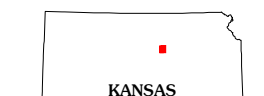
U.S. National Grid	14S
100,000-m Square ID	PJ
Grid Zone Designation	14S



SCALE 1:24 000

CONTOUR INTERVAL 10 FEET

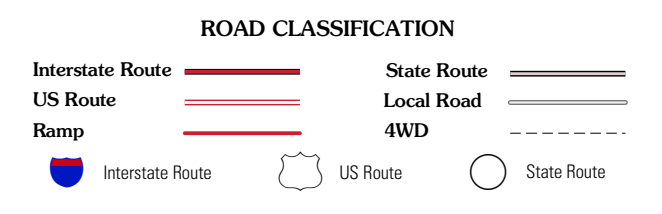
This map was produced to conform with version 0.5.10 of the  
draft USGS Standards for 7.5-Minute Quadrangle Maps.  
A metadata file associated with this product is also draft version 0.5.10



QUADRANGLE LOCATION

Minneapolis South	Bennington	Vine Creek
Trenton	<b>New Cambria</b>	Niles
Salina SW	Salina	Kipp

ADJOINING 7.5' QUADRANGLES



**NEW CAMBRIA, KS**  
2009