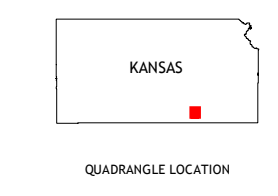
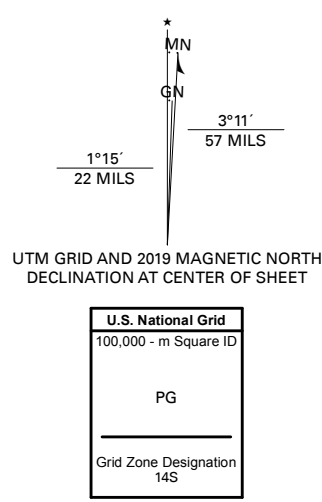




**Produced by the United States Geological Survey**

North American Datum of 1983 (NAD83)  
World Geodetic System of 1984 (WGS84), Projection and  
1 000-meter grid/Universal Transverse Mercator, Zone 14S  
This map is not a legal document. Boundaries may be  
generalized for this map scale. Private lands within government  
reservations may not be shown. Obtain permission before  
entering private lands.

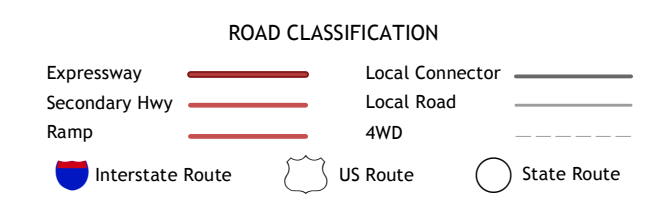
Imagery.....NAIP, July 2017 - September 2017  
Roads.....U.S. Census Bureau, 2015 - 2018  
Names.....GNS, 1978 - 2016  
Hydrography.....National Hydrography Dataset, 2001 - 2018  
Contours.....National Elevation Dataset, 2005 - 2017  
Boundaries.....Multiple sources; see metadata file, 2016 - 2017  
Public Land Survey System.....BLM, 2016  
Wetlands.....FWS National Wetlands Inventory 1985 - 1986



QUADRANGLE LOCATION

1	2	3
4	5	6
7	8	9

- 1 Udall
- 2 Wilmot
- 3 Atlanta
- 4 Alton
- 5 Burden
- 6 Hackney
- 7 Winfield
- 8 Eaton



**NEW SALEM, KS**  
2018

