

Produced by the United States Geological Survey

North American Datum of 1983 (NAD83) World Geodetic System of 1984 (WGS84) Projection and 1 000-meter grid/Universal Transverse Mercator, Zone 14S

This map is not a legal document. Boundaries may be generalized for this map scale. Private lands within government reservations may not be shown. Obtain permission before entering private lands.

Imagery: NAIP, July 2017 - September 2017

Roads: U.S. Census Bureau, 2015

Names: GNS, 2008

Hydrography: National Hydrography Dataset, 2005 - 2018

Contours: National Elevation Dataset, 2018

Boundaries: Multiple sources: see metadata file 2019 - 2021

Public Land Survey System: BLM, 2018

Wetlands: FWS National Wetlands Inventory 1985 - 1985

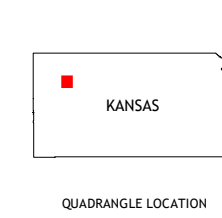
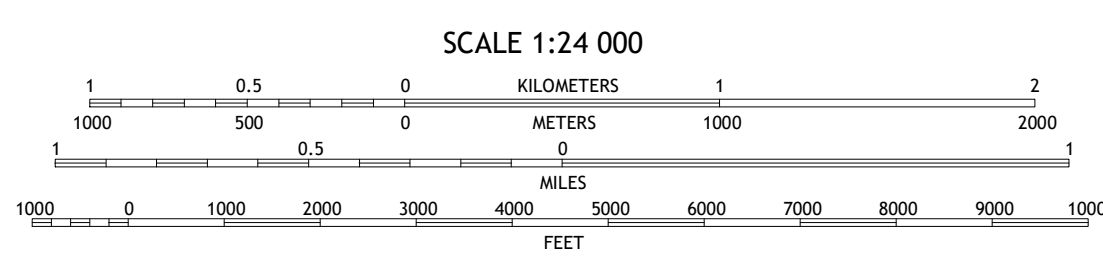
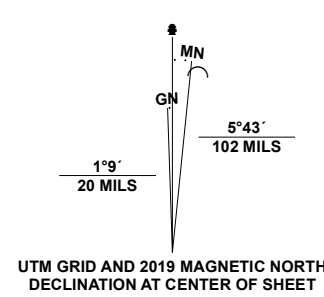
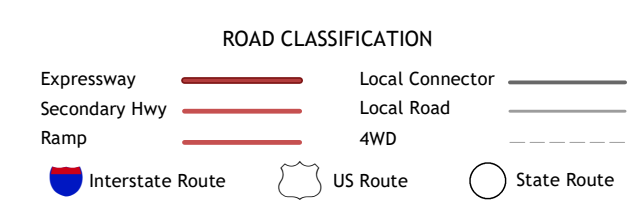


Table with 3 columns and 3 rows showing adjacent quadrangles: 1 Mingo, 2 Halford, 3 Menlo, 4 Spica, 5 Grinnell North, 6 Oakley SW, 7 Oakley South, 8 Grinnell South



OAKLEY NORTH, KS

2022

