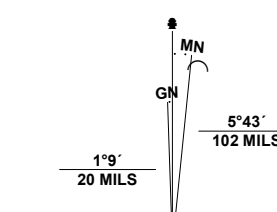


Produced by the United States Geological Survey

North American Datum of 1983 (NAD83) World Geodetic System of 1984 (WGS84) Projection and 1000-meter grid/Universal Transverse Mercator, Zone 14S. This map is not a legal document. Boundaries may be generalized for this map scale. Private lands within government reservations may not be shown. Obtain permission before entering private lands.

Imagery: NAIP, July 2017 - September 2017  
Roads: U.S. Census Bureau, 2018  
Names: GNIS, 2008 - 2021  
Hydrography: National Hydrography Dataset, 2005 - 2018  
Contours: National Elevation Dataset, 2018  
Boundaries: Multiple sources; see metadata file 2019 - 2021  
Public Land Survey System: BLM, 2018  
Wetlands: FWS National Wetlands Inventory 1985 - 1985

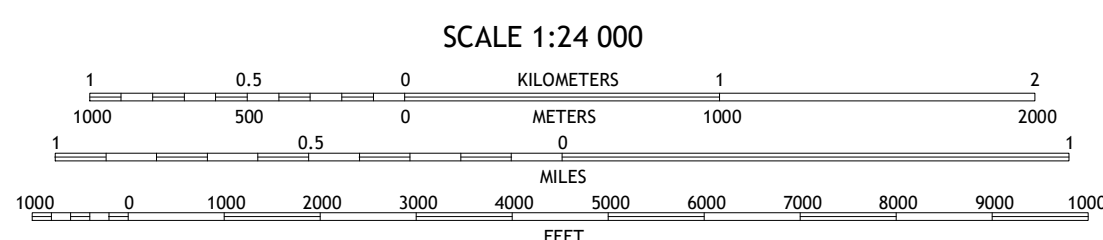


UTM GRID AND 2019 MAGNETIC NORTH DECLINATION AT CENTER OF SHEET

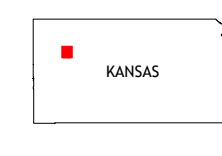
U.S. National Grid 100,000 - m Square ID

LJ
----

Grid Zone Designation: 14S



CONTOUR INTERVAL 10 FEET NORTH AMERICAN DATUM OF 1988 This map was produced to conform with the National Geospatial Program US Topo Product Standard.



QUADRANGLE LOCATION

1	2	3
4	5	6
7	8	9

ADJOINING QUADRANGLES

- 1 Spica
- 2 Oakley North
- 3 Grinnell North
- 4 Oakley SW
- 5 Grinnell South
- 6 Elkader NW
- 7 Elkader NE
- 8 Orion

ROAD CLASSIFICATION

Expressway	Local Connector
Secondary Hwy	Local Road
Ramp	4WD
Interstate Route	US Route
	State Route

