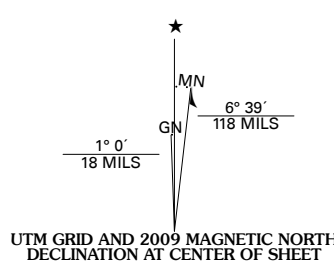


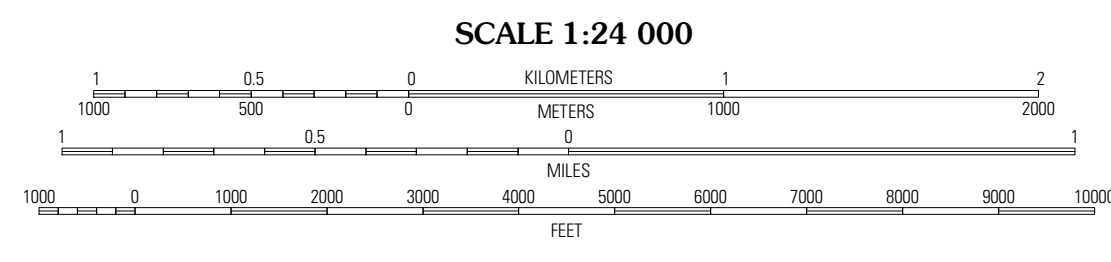


Produced by the United States Geological Survey
North American Datum of 1983 (NAD83)
World Geodetic System of 1984 (WGS84). Projection and
1 000-meter grid: Universal Transverse Mercator, Zone 14S
10 000-foot ticks: Kansas Coordinate System of 1983
(north zone)
and Nebraska Coordinate System of 1983

Imagery.....NAIP, July 2008
Roads.....National Transportation Dataset, 2005
Names.....CNIS, 2008
Hydrography.....National Hydrography Dataset, 2008
Contours.....National Elevation Dataset, 2006

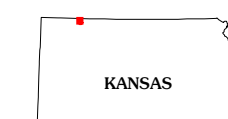


U.S. National Grid
100,000-m Square ID
LK
Grid Zone Designation
14S



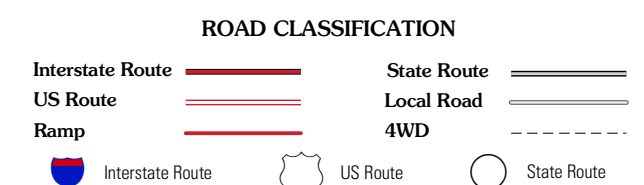
CONTOUR INTERVAL 10 FEET

This map was produced to conform with version 0.5.10 of the
draft USGS Standards for 7.5-Minute Quadrangle Maps.
A metadata file associated with this product is also draft version 0.5.10



McCook SW	McCook SE	Danbury
Triner	Oberlin NE	Kanona NW
Oberlin SW	Oberlin	Kanona

ADJOINING 7.5 QUADRANGLES



OBERLIN NE, KS
2009