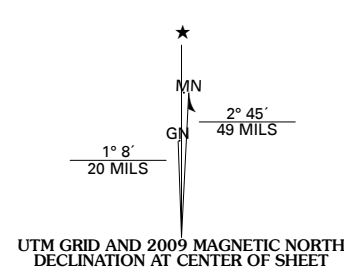


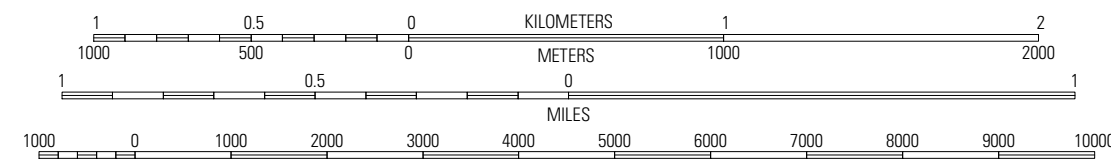
Produced by the United States Geological Survey  
North American Datum of 1983 (NAD83)  
World Geodetic System of 1984 (WGS84). Projection and  
1 000-meter grid: Universal Transverse Mercator, Zone 15S  
10 000-foot ticks: Kansas Coordinate System of 1983  
(north zone)

Imagery.....NAIP, June 2008  
Roads.....National Transportation Dataset, 2004  
Names.....GNIS, 2008  
Hydrography.....National Hydrography Dataset, 2008  
Contours.....National Elevation Dataset, 2008

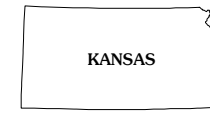


U.S. National Grid	100,000-m Square ID
UD	UC
Grid Zone Designation	15S

SCALE 1:24 000



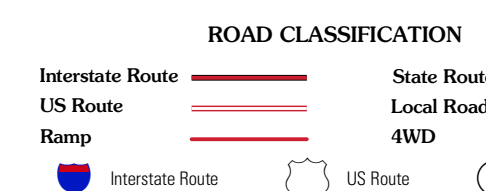
This map was produced to conform with version 0.5.10 of the  
draft USGS Standards for 7.5-Minute Quadrangle Maps.  
A metadata file associated with this product is also draft version 0.5.10



QUADRANGLE LOCATION

De Soto	Olathe	Lenexa
Gardner	Ocheltree	Sidwell
Antioch	Spring Hill	Bayern

ADJOINING 7.5' QUADRANGLES



**OCHELTREE, KS**  
2009