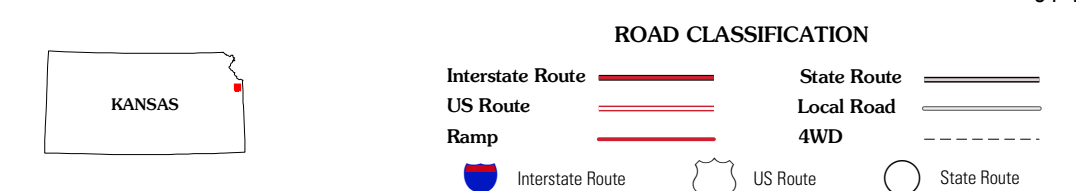
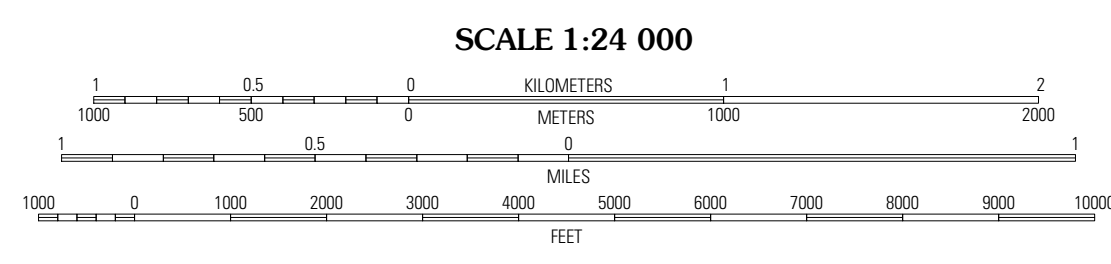
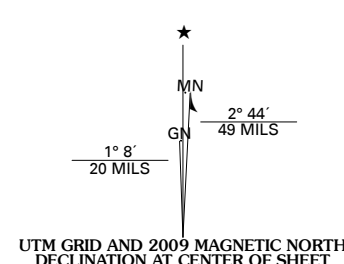


Produced by the United States Geological Survey
North American Datum of 1983 (NAD83)
World Geodetic System of 1984 (WGS84). Projection and
1 000-meter grid: Universal Transverse Mercator, Zone 15S
10 000-foot ticks: Kansas Coordinate System of 1983
(north zone)



QUADRANGLE LOCATION

Bonner Springs	Edwardsville	Shawnee
De Soto	Olathe	Lenexa
Gardner	Ocheltree	Stilwell

ADJOINING 7.5' QUADRANGLES

Imagery.....NAP, June 2008
Roads.....National Transportation Dataset, 2004
Names.....GNIS, 2006
Hydrography.....National Hydrography Dataset, 2008
Contours.....National Elevation Dataset, 2008

U.S. National Grid
100,000-m Square ID
UD
Grid Zone Designation
15S

This map was produced to conform with version 0.5.10 of the
draft USGS Standards for 7.5-Minute Quadrangle Maps.
A metadata file associated with this product is also draft version 0.5.10

OLATHE, KS
2009