

Produced by the United States Geological Survey North American Datum of 1983 (NAD83) World Geodetic System of 1984 (WGS84) Projection and 1 000 meter grid/Universal Transverse Mercator, Zone 14S This map is not a legal document. Boundaries may be generalized for this map scale. Private lands within government reservations may not be shown. Obtain permission before entering private lands.

Imagery: NAIP, July 2017 - September 2017 Roads: U.S. Census Bureau, 2018 Names: GNS, Not Available Hydrography: National Hydrography Dataset, 2006 - 2018 Contours: National Elevation Dataset, 2018 Boundaries: Multiple sources; see metadata file, 2016 - 2017 Public Land Survey System: BLM, 2016 Wetlands: FWS National Wetlands Inventory, 1985

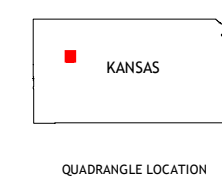
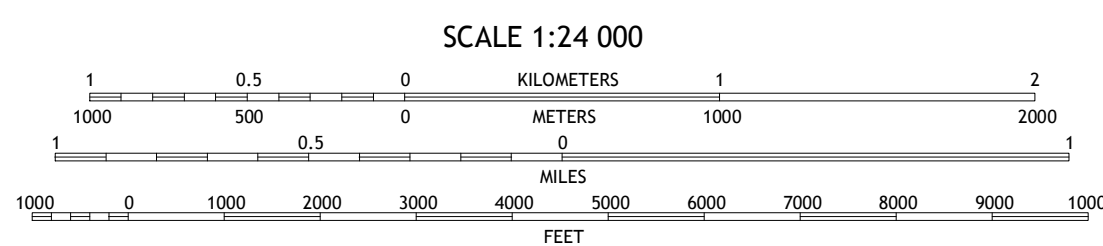
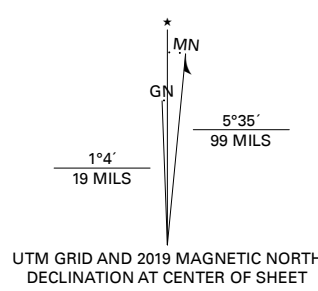


Table of adjoining quadrangles with a grid showing the current quadrangle (5) highlighted.

- 1 Oakley South
2 Grinnell South
3 Sunny Slope Lake
4 Elkader NE
5 Orion NE
6 Elkader
7 Orion SW
8 Orion SE

