

Produced by the United States Geological Survey North American Datum of 1983 (NAD83) World Geodetic System of 1984 (WGS84) Projection and 1 000-meter grid/Universal Transverse Mercator, Zone 15S

Image: NAIP, August 2017 - September 2018 Roads: U.S. Census Bureau, 2015 2018 Names: GNS, 1978 - 2021 Hydrography: National Hydrography Dataset, 2001 - 2018 Contours: National Elevation Dataset, 2011 Boundaries: Multiple sources; see metadata file 2019 - 2021 Public Land Survey System: BLM, 2018 Wetlands: FWS National Wetlands Inventory 1985

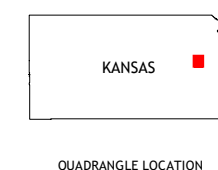
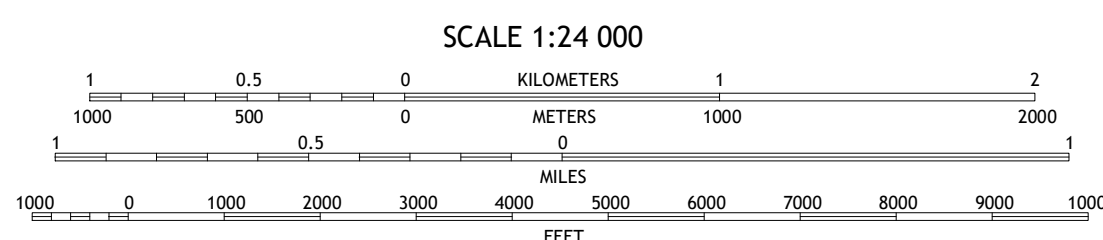
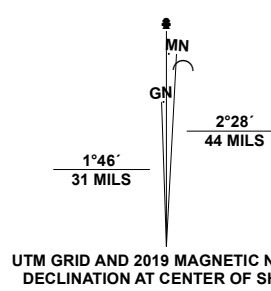


Table with 3 columns and 3 rows showing adjacent quadrangles: 1 Harveyville, 2 Burlingame, 3 Carbondale, 4 Miller, 5 Lyndon NW, 6 Reading, 7 Osage City SE, 8 Lyndon

