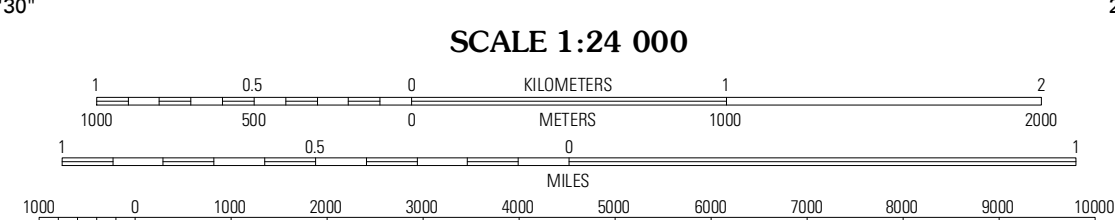
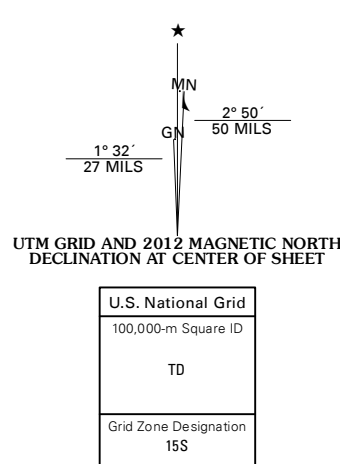
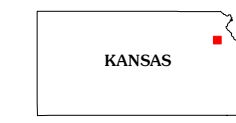


Produced by the United States Geological Survey  
North American Datum of 1983 (NAD83)  
World Geodetic System of 1984 (WGS84). Projection and  
1 000-meter grid: Universal Transverse Mercator, Zone 15S  
10 000-foot ticks: Kansas Coordinate System of 1983 (north  
zone)

Imagery: N.A.I.P., July 2010  
Roads: ©2006-2011 TomTom  
Names: National Hydrography Dataset, 2012  
Hydrography: National Hydrography Dataset, 2010  
Contours: National Elevation Dataset, 2008  
Boundaries: Census, IBWC, IBC, USGS, 1972 - 2012



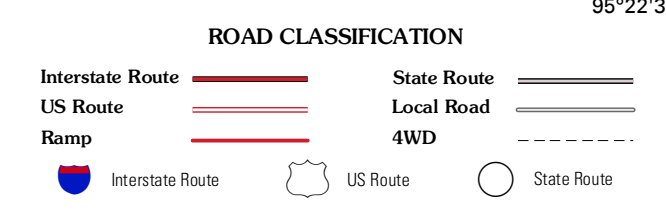
CONTOUR INTERVAL 10 FEET  
NORTH AMERICAN VERTICAL DATUM OF 1988  
This map was produced to conform with the  
National Geospatial Program US Topo Product Standard, 2011.  
A metadata file associated with this product is draft version 0.6.4



QUADRANGLE LOCATION

Holton SE	Valley Falls	Winchester
Meriden	Ozawkie	Oskaloosa
Grantville	Perry	Williamstown

ADJOINING 7.5 QUADRANGLES



**OZAWKIE, KS**  
2012