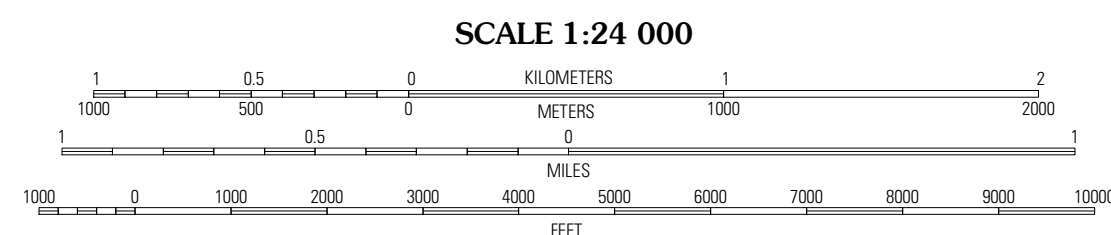
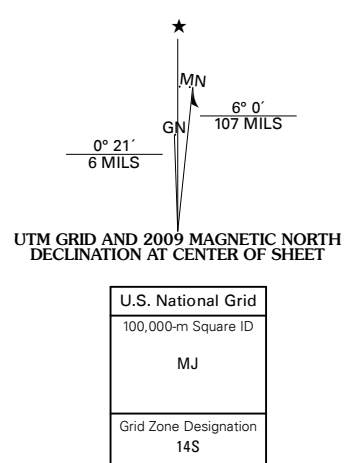




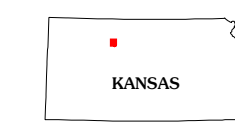
Produced by the United States Geological Survey
North American Datum of 1983 (NAD83)
World Geodetic System of 1984 (WGS84). Projection and
1 000-meter grid: Universal Transverse Mercator, Zone 14S
10 000-foot ticks: Kansas Coordinate System of 1983
(north zone)

Imagery.....National Aerial Photography (NAP), July 2008
Roads.....National Transportation Dataset, 2005 - 2008
Names.....GNIS, 2006
Hydrography.....National Hydrography Dataset, 2008
Contours.....National Elevation Dataset, 2006



CONTOUR INTERVAL 10 FEET

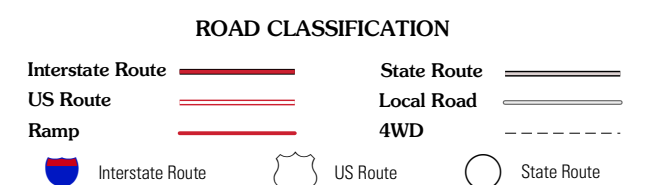
This map was produced to conform with version 0.5.10 of the
draft USGS Standards for 7.5-Minute Quadrangle Maps.
A metadata file associated with this product is also draft version 0.5.10



QUADRANGLE LOCATION

Bogue NW	Nicodemus	Wichita Dam
Bogue	Palco	Stockton SW
Redline Church	Wild Horse Creek	Zurich

ADJOINING 7.5 QUADRANGLES



PALCO, KS
2009