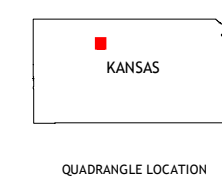
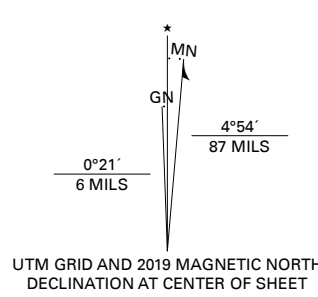


Produced by the United States Geological Survey

North American Datum of 1983 (NAD83)
World Geodetic System of 1984 (WGS84). Projection and
1 000-meter grid: Universal Transverse Mercator, Zone 14S
This map is not a legal document. Boundaries may be
generalized for this map scale. Private lands within government
reservations may not be shown. Obtain permission before
entering private lands.

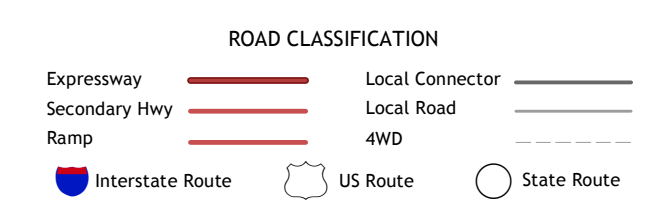
Imagery:.....NAIP, August 2017 - September 2017
Roads:.....U.S. Census Bureau, 2018
Names:.....GNIS, 1978 - 2018
Hydrography:.....National Hydrography Dataset, 2005 - 2018
Contours:.....National Elevation Dataset, 2017
Boundaries:.....Multiple sources; see metadata file, 2016 - 2017
Public Land Survey System:.....BLM, 2016
Wetlands:.....FWS National Wetlands Inventory 1980 - 2009



ADJOINING QUADRANGLES

1	2	3
4	5	6
7	8	

- 1 Bogie NW
- 2 Nicodemus
- 3 Webster Dam
- 4 Bogie
- 5 Stockton SW
- 6 Redline Church
- 7 Wild Horse Creek
- 8 Zurich



PALCO, KS
2018



NSA REF. NO. USGS X 2 4 K 3 3 9 6 1