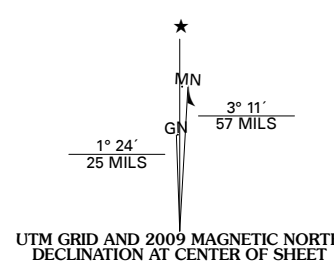


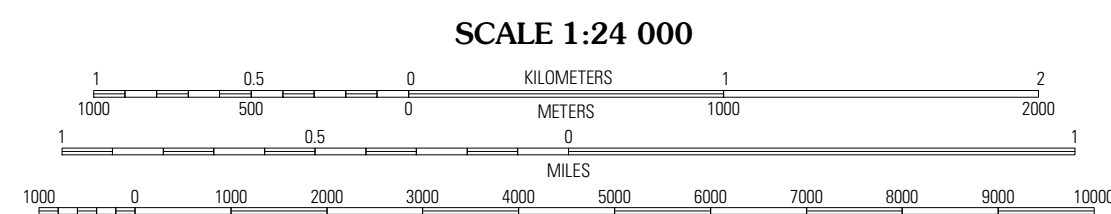


Produced by the United States Geological Survey
North American Datum of 1983 (NAD83)
World Geodetic System of 1984 (WGS84). Projection and
1 000-meter grid: Universal Transverse Mercator, Zone 15S
10 000-foot ticks: Kansas Coordinate System of 1983
(south zone)



UTM GRID AND 2009 MAGNETIC NORTH DECLINATION AT CENTER OF SHEET

U.S. National Grid
100,000-m Square ID
15S
7.5-Minute Grid ID
TB UB
Grid Zone Designation
15S

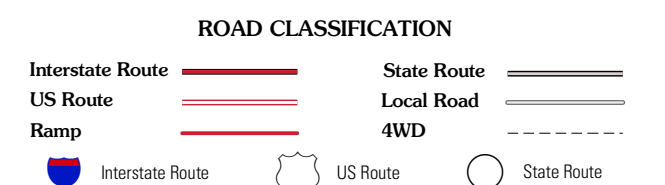


SCALE 1:24 000
CONTOUR INTERVAL 10 FEET
This map was produced to conform with version 0.5.10 of the
draft USGS Standards for 7.5-Minute Quadrangle Maps.
A metadata file associated with this product is also draft version 0.5.10



QUADRANGLE LOCATION

Thayer	Galesburg	South Mound
Dennis	Parsons West	Parsons East
Mound Valley	Altamont	Labette



PARSONS WEST, KS
2009

ADJOINING 7.5 QUADRANGLES