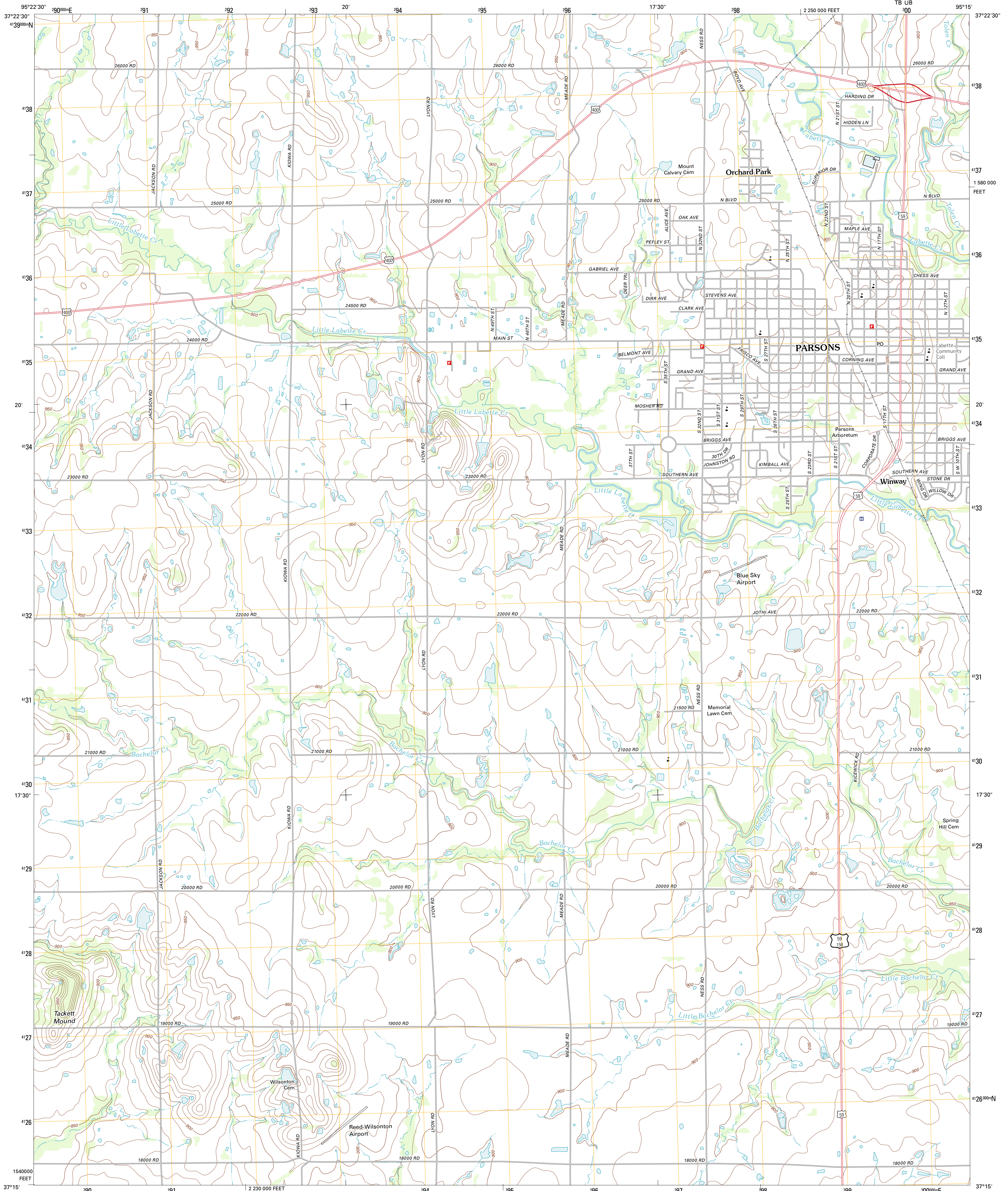




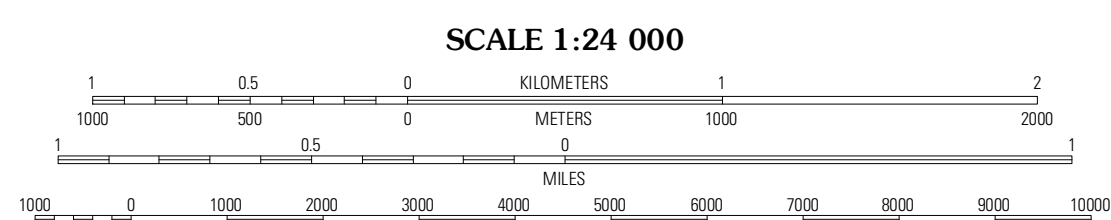
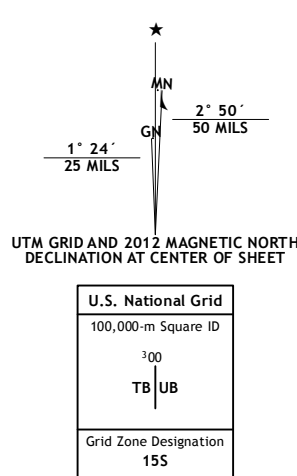
U.S. DEPARTMENT OF THE INTERIOR
U. S. GEOLOGICAL SURVEY



PARSONS WEST QUADRANGLE
KANSAS-LABETTE CO.
7.5-MINUTE SERIES
TB UB

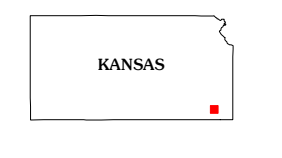


Produced by the United States Geological Survey
North American Datum of 1983 (NAD83)
World Geodetic System of 1984 (WGS84). Projection and
1 000-meter grid: Universal Transverse Mercator, Zone 15S
10 000-foot ticks: Kansas Coordinate System of 1983 (south zone)



CONTOUR INTERVAL 10 FEET
NORTH AMERICAN VERTICAL DATUM OF 1988

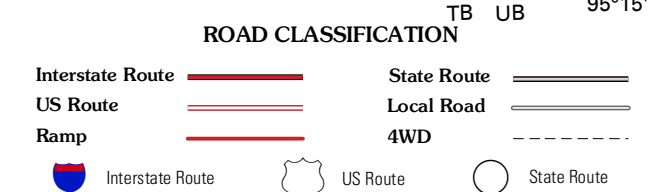
This map was produced to conform with the
National Geospatial Program US Topo Product Standard, 2011.
A metadata file associated with this product is draft version 0.6.4



QUADRANGLE LOCATION

Thayer	Galesburg	South Mound
Dennis	Parsons West	Parsons East
Mound Valley	Alhambra	Labette

ADJOINING 7.5 QUADRANGLES



PARSONS WEST, KS
2012