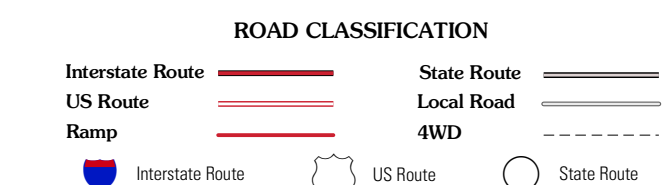
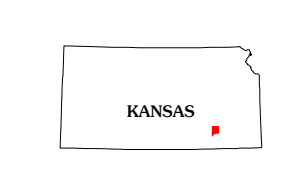
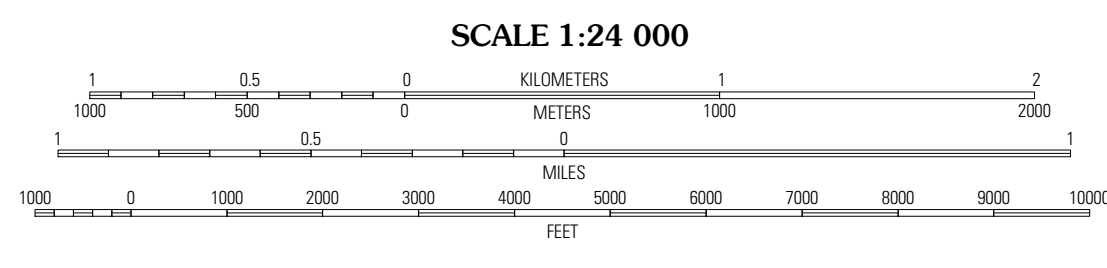




Produced by the United States Geological Survey  
North American Datum of 1983 (NAD83)  
World Geodetic System of 1984 (WGS84). Projection and  
1 000-meter grid: Universal Transverse Mercator, Zone 14S  
10 000-foot ticks: Kansas Coordinate System of 1983  
(south zone)

UTM GRID AND 2010 MAGNETIC NORTH  
DECLINATION AT CENTER OF SHEET

MN 3° 44'  
GN 66 MILS  
1° 38' 29 MILS



QUADRANGLE LOCATION

Piedmont NW	Piedmont NE	Severy North
Piedmont SW	Piedmont	Severy South
Howard NW	Howard	Longton NW

ADJOINING 7.5 QUADRANGLES

Imagery.....NAP, July 2008  
Roads.....National Transportation Dataset, 2006 - 2008  
Names.....GNIS, 2008  
Hydrography.....National Hydrography Dataset, 2008  
Contours.....National Elevation Dataset, 2006

U.S. National Grid

100,000-m Square ID	06
Grid Zone Designation	14S

This map was produced to conform with version 0.5.10 of the  
draft USGS Standards for 7.5-Minute Quadrangle Maps.  
A metadata file associated with this product is also draft version 0.5.10

**PIEDMONT, KS**  
2010