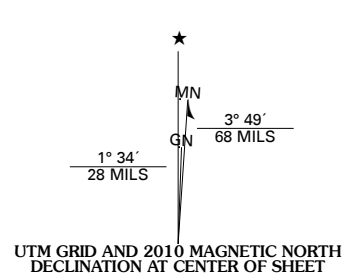




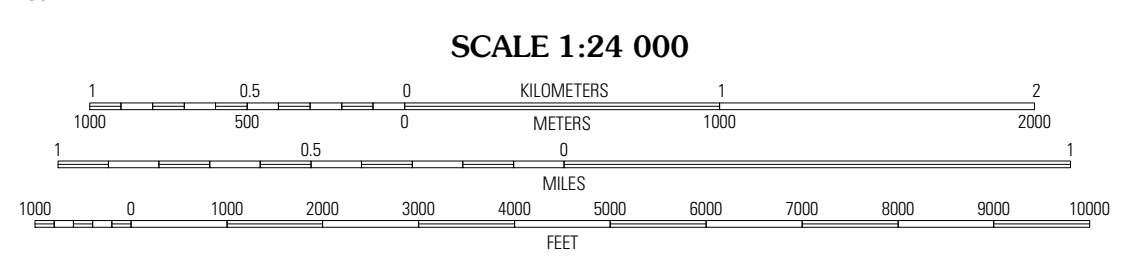
Produced by the United States Geological Survey
North American Datum of 1983 (NAD83)
World Geodetic System of 1984 (WGS84). Projection and
1 000-meter grid: Universal Transverse Mercator, Zone 14S
10 000-foot ticks: Kansas Coordinate System of 1983
(south zone)

Imagery.....NAIP, July 2008
Roads.....National Transportation Dataset, 2008
Names.....National Hydrography Dataset, 2008
Hydrography.....National Hydrography Dataset, 2008
Contours.....National Elevation Dataset, 2006



UTM GRID AND 2010 MAGNETIC NORTH DECLINATION AT CENTER OF SHEET

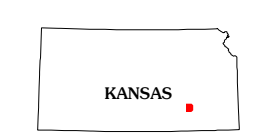
U.S. National Grid
100,000-m Square ID
08
Grid Zone Designation
14S



SCALE 1:24 000

CONTOUR INTERVAL 10 FEET

This map was produced to conform with version 0.5.10 of the
draft USGS Standards for 7.5-Minute Quadrangle Maps.
A metadata file associated with this product is also draft version 0.5.10

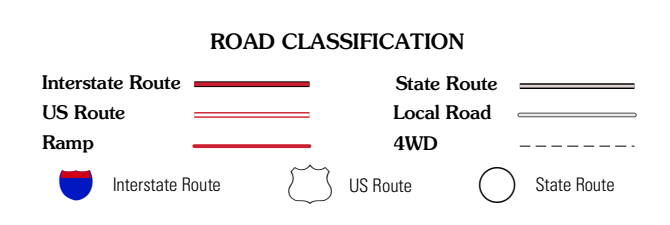


QUADRANGLE LOCATION

Rosalia	Reece	Eureka
Beaumont	Piedmont NW	Piedmont NE
Latham SE	Piedmont SW	Piedmont

ADJOINING 7.5 QUADRANGLES

Rosalia	Reece	Eureka
Beaumont	Piedmont NW	Piedmont NE
Latham SE	Piedmont SW	Piedmont



PIEDMONT NW, KS
2010