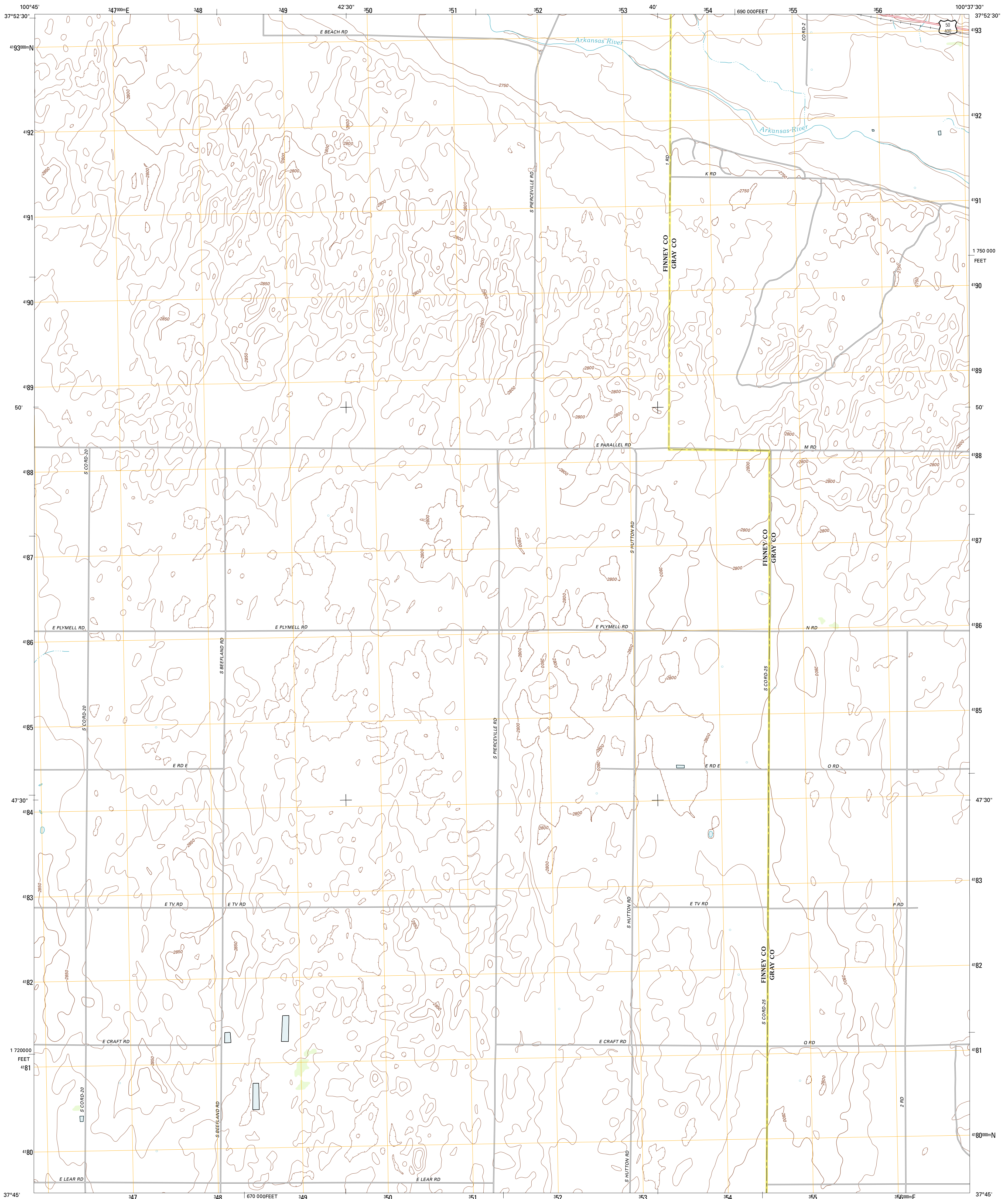




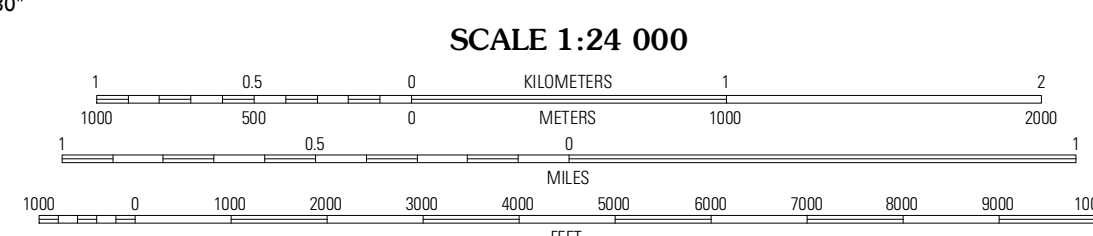
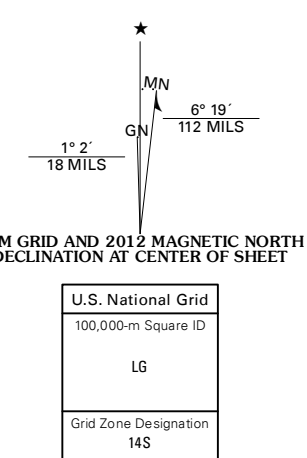
U.S. DEPARTMENT OF THE INTERIOR
U. S. GEOLOGICAL SURVEY




PIERCEVILLE SW QUADRANGLE
KANSAS
7.5-MINUTE SERIES



Produced by the United States Geological Survey
North American Datum of 1983 (NAD83)
Roads..... ©2006-2011 TomTom
Names..... GNIS, 2012
Hydrography..... National Hydrography Dataset, 2010
Contours..... National Elevation Dataset, 2012
Boundaries..... Census, IBWC, IBC, USGS, 1972 - 2012



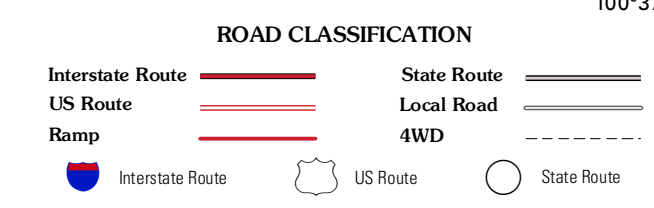
CONTOUR INTERVAL 10 FEET
NORTH AMERICAN VERTICAL DATUM OF 1988
This map was produced to conform with the National Geospatial Program US Topo Product Standard, 2011. A metadata file associated with this product is draft version 0.6.4



QUADRANGLE LOCATION

Garden City East	Pierceville	Pierceville NE
Pymell	Pierceville SW	Charleston
Wild Horse Lake	Copeland NW	Copeland NE

ADJOINING 7.5 QUADRANGLES



PIERCEVILLE SW, KS
2012