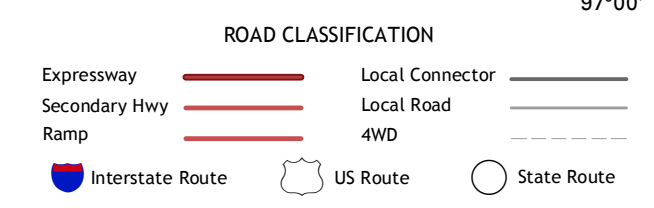
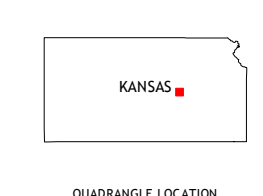
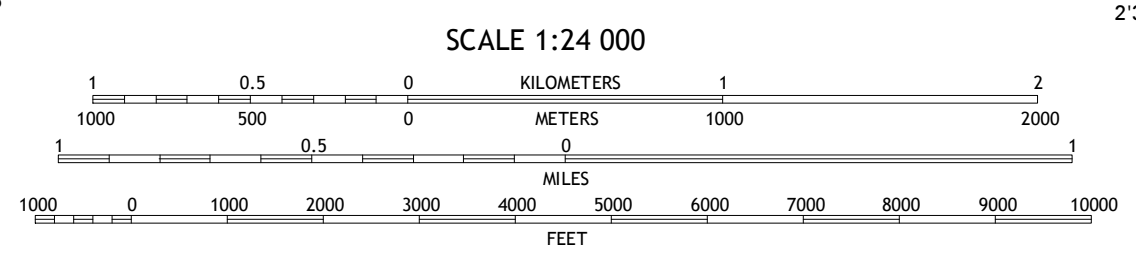
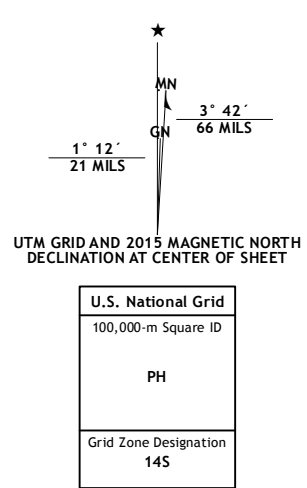


Produced by the United States Geological Survey
North American Datum of 1983 (NAD83)
Roads..... U.S. Census Bureau, 2014 - 2015
Names..... GNIS, 2015
Hydrography..... National Hydrography Dataset, 2014
Contours..... National Elevation Dataset, 2014
Boundaries..... Multiple sources; see metadata file 1972 - 2015
Public Land Survey System..... BLM, 2015
Wetlands..... FWS National Wetlands Inventory 1977 - 2014



1	2	3
4	5	6
7	8	

ADJOINING QUADRANGLES

1 Tampa
2 Ramona
3 Lost Springs
4 Durham
5 Lincolville
6 Hillisboro
7 Marion
8 Lincolville SW

PILSEN, KS
2015

